



SYRIAN ARAB REPUBLIC

North East Syria displacement

11 December 2019



73,859

People currently displaced

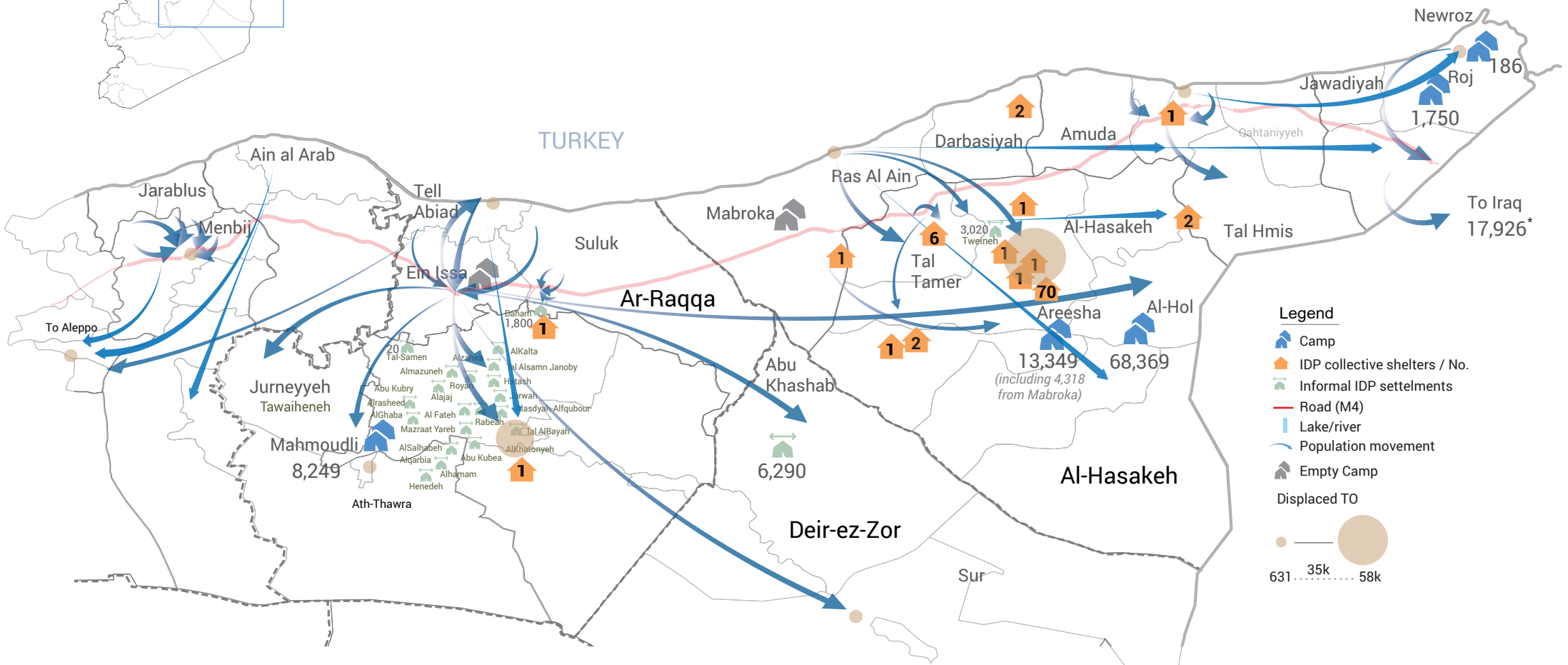
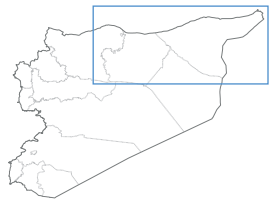
125,772

People reported to have returned

OVERVIEW

The onset of military operations in Northeast Syria by the Turkish Armed Forces and allied non-state groups on 9 October has forced more than **200,000** people to flee their homes. As of 11 December, **73,859** remain displaced from Al-Hasakeh, Ar-Raqqa, and Aleppo Governorates. Displaced people have, in the majority, found shelter in local communities but also in informal settlements and collective shelters. There are **89** shelters in Al-Hasakeh Governorate. According to UNHCR, as of 30 November, more than **17,500** people have crossed into neighboring Iraq. Prior to 9 October, Northeast Syria already hosted approximately 710,000 people displaced from earlier phases of the conflict, around **91,000** of whom remain in Al Hol, Areesha, Mahmoudli, Newroz and Roj camps. In recent weeks, three new informal IDP settlements have been established: Tweineh (hosting an estimated 3,020 people), Tal-Samen (estimated 20 people) and Daham (estimated 1,800 people).

North East Syria



Legend

- Camp
- IDP collective shelters / No.
- Informal IDP settlements
- Road (M4)
- Lake/river
- Population movement
- Empty Camp
- Displaced TO**
- 631
- 35k
- 58k

The boundaries and names shown and the designations used on this map do not imply official endorsement or acceptance by the United Nations.



73,859

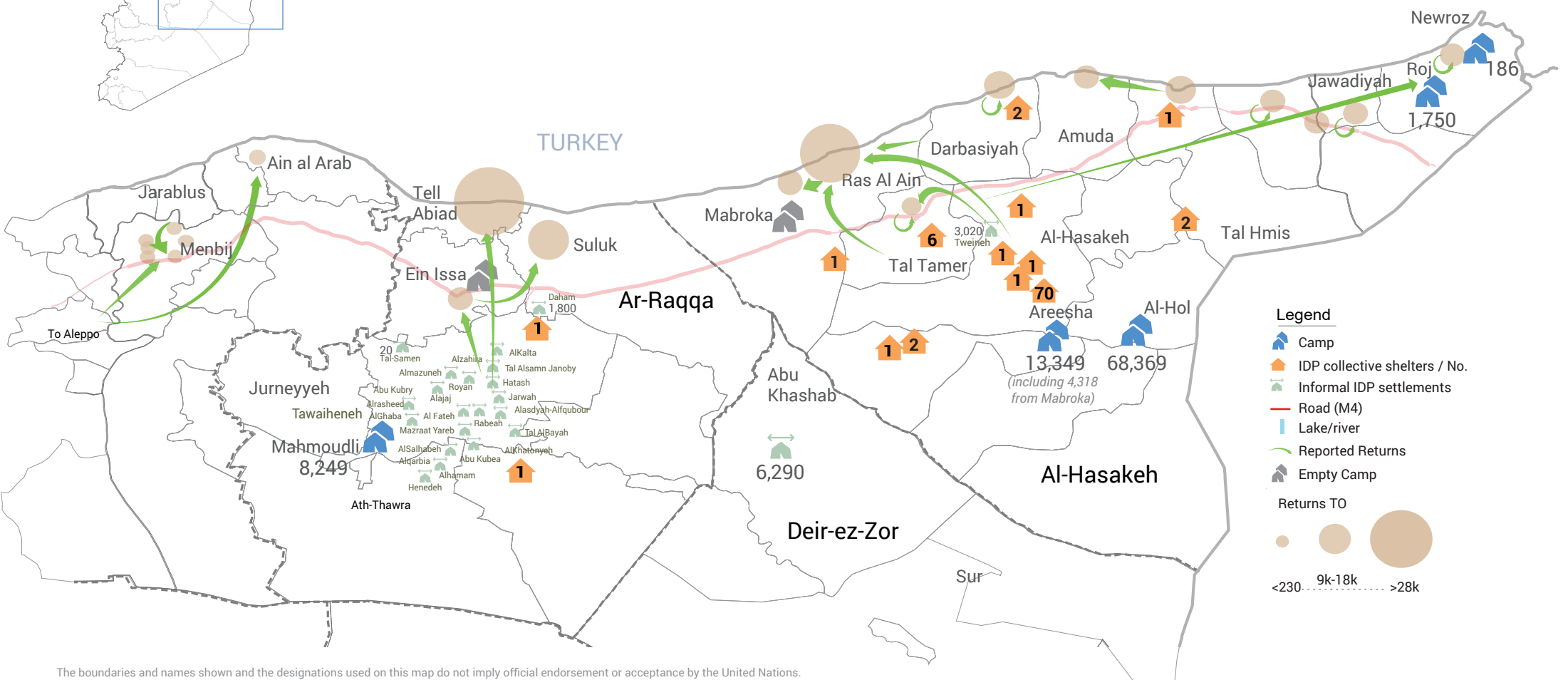
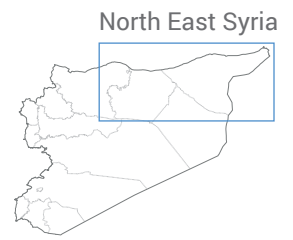
People currently displaced

125,772

People reported to have returned

OVERVIEW

An estimated **125,772** displaced people are reported to have returned to their places of origin. Of these, **115,667** have returned to Al Hassakeh and Ar-Raqqa: 18,200 to Qamishli, 5,411 to Tal Tamer, 8,425 to Al-Malikeyyeh, 41,814 to Ras Al Ain and 41,817 to Tal Abyad in Ar-Raqqa. Of these returnees, an estimated 50,000 people have returned to areas currently under Turkish control. In Aleppo **10,105** have returned mainly to Menbij.



The boundaries and names shown and the designations used on this map do not imply official endorsement or acceptance by the United Nations.