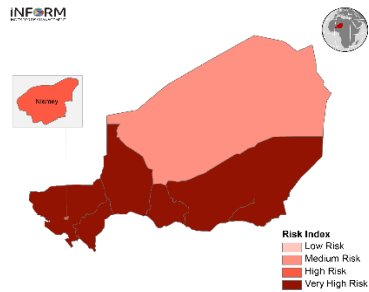
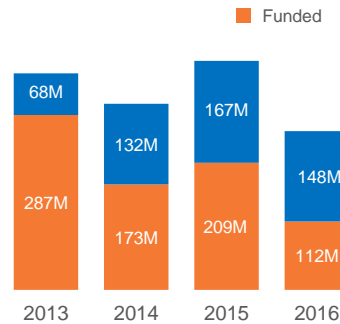


Index for Risk Management*

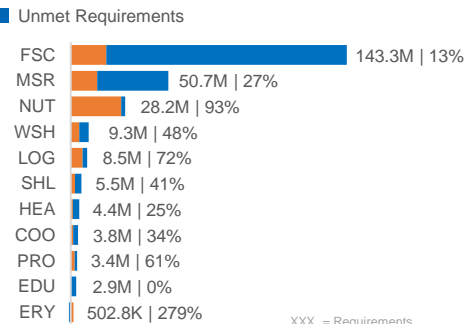


* For more information, visit <http://www.inform-index.org>

Contributed and Unmet



Requirements and Funding by Sector



Requirements (in USD)
260M

Funding inside the HRP (in USD)
112M

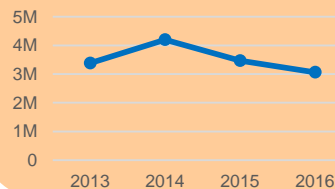
Number of organisations
31

Number of projects
84

KEY FIGURES

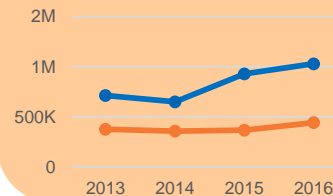
Food Security

3.1M Food insecure people
incl. **1.1M** at crisis and emergency levels



Nutrition

441K SAM children
1.03M MAM children



Displacement

214K
IDPs & Returnees (excluding preventive displacement)

149K
Refugees

Others

123K
People affected by floods

873K
People at risk of epidemics

KEY DRIVERS OF THE CRISIS



Poverty, demographic pressure and recurrent shocks (droughts, floods, epidemics, and high food prices) are among the key causes of vulnerability amongst households and communities.



Insecurity in neighboring countries, notably Mali and Nigeria, has led to displacements to Niger. In addition, the country is experiencing internal displacement of people due to armed attacks by insurgents that have been occurring in Diffa since Feb 2015.

HDI Ranking*

188/188

Life Expectancy*

61.4

GDP Growth Rate*

6.9%

U5 Child Mortality*

96/1,000

Fertility Rate*

7.6%

Adult Literacy Rate*

15.5%

Maternal Mortality*

553/100,000

Pop. below the Poverty Line*

40.8%

* As of 2015 (Life Expectancy, Adult Literacy Rate, Maternal Mortality, Pop. below the Poverty Line, U5 Child Mortality), 2014 (Fertility Rate, GDP Growth Rate, HDI Ranking)

Sources: FTS (fts.unocha.org), ORS (ors.ocharowca.info), SRP 2014-2015, HNO-HRP 2016, UNDP (hdr.undp.org/en/data), WB (data.worldbank.org), Food Security (Niger Government Data), Nutrition (Sahel HRP 2016)

COO: Coordination | EDU: Education | FSC: Food Security | HEA: Health | LOG: Logistics | MSR: Multi-sector for Refugees | NUT: Nutrition | PRO: Protection | SHL: Shelter and NFI | WSH: WASH