



This map shows the mapping of humanitarian and development actors with an operational presence in Haiti. The operational presence map shows partners' ongoing or planned activities, interventions and projects at departmental and communal level. The information was collected by OCHA via an online survey launched in December 2018.

115 partners, including:

62 Organisations with development activities

53 Organisations with humanitarian activities

ORGANISATIONS PER ACTIVITIES

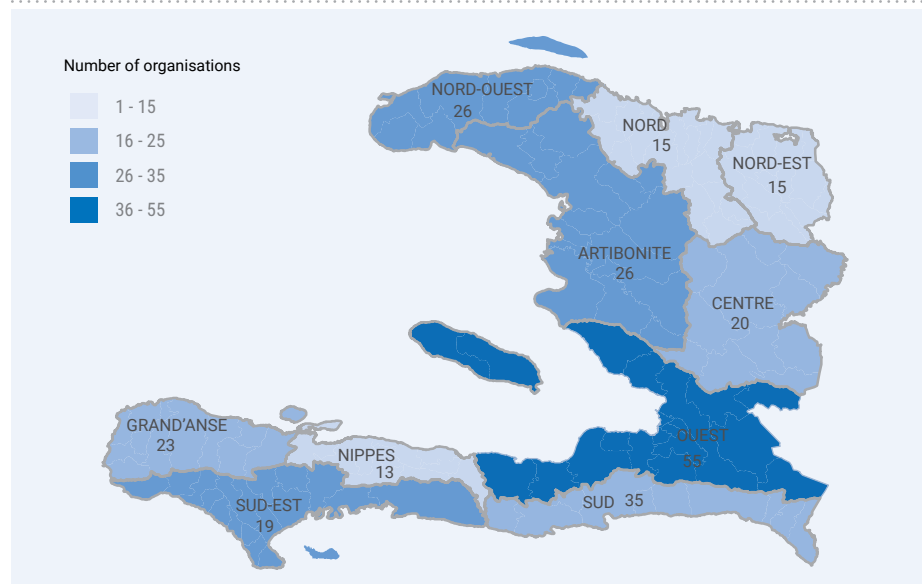
Project implementation **77**

Prepositioning of stocks **25**

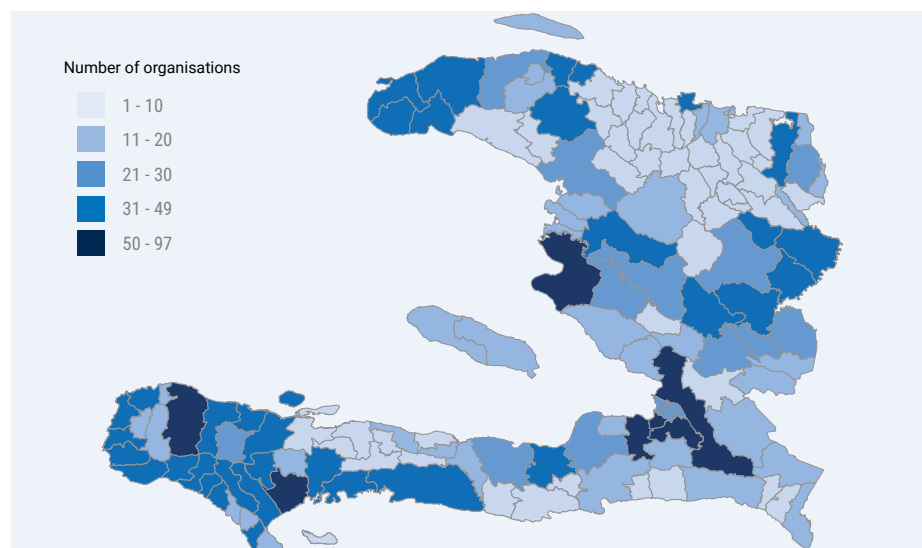
ORGANISATIONS

AAH, ACF, ACHO, ACTED, ADRA, AFSC, AmCross, ASB, ATD QUART MONDE, BC, CA, CECI, Concern, COOPI, CRf, CRH, CRNL, DDC, DINEPA, DSF, FAO, FICR, FONACHA, FONDEFH, FOSREF, GOAL, HCDH, HFHH, HHI, HI, ICDH, IMA World Health, ITECA, J/P HRO, JHPIEGO, MdM-C, MdME, MI, MSF-B, NCA, OHCHR, OHMaSS, IOM, PAHO/WHO, UNDP, RCDC, RHI, SCI, SIF, SOLIFAH, SP, TDH-It, TdHS, UEPLM, UNFPA, UNHCR, UNICEF, UNOPS, WFP, WHH, WRUS, WVI, Zanmi Lasante

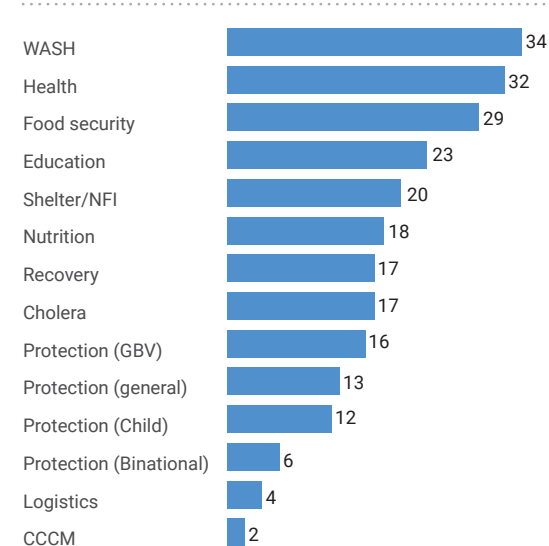
ORGANISATIONS PER DEPARTEMENT



ORGANISATIONS PER COMMUNE



ORGANISATIONS PER SECTOR



ORGANISATIONS PER TYPE

