

Methodology

IOM's Site Management Support (SMS) team uses multiple methods and different sources of information in order to obtain up-to-date data for its Kebele Profiles, including key informant consultations with Cluster and Government focal points, regular service monitoring by SMS staff, IDP Community Committee meetings, Kebele and Woreda Coordination meetings as well as a Community Feedback Mechanism, managed by IOM SMS. Demographic information is sourced from IOM's DTM using the latest available data.

Sector Overview

Sector	Indicator	Target	Achieved	Implementing Agencies	Key
Site Management Support	IDP Committee(s) have been formed or IDPs meaningfully represented in Kebele Committee(s)	Yes	Yes ●	IOM	● Target reached ● Target 50% reached or more
	% of women represented in Community Representation Structures	35%	40% ●	IOM	
	Community Feedback Mechanism (CFM) is operational	Yes	Yes ●	IOM	
Shelter /NFI	% of IDPs reached with shelter repair kit/support	≥ 90%	0% ●	No actor	● Target less than 50% reached
	% of IDPs that received non-food items in the last 18 months	100%	97% ●	No actor	
WASH	# of functional safe water sources available in Kebele	5	0 ●	Water and Energy Office	○ No data
	Hygiene kits distributed to target households in the last 6 months	Yes	No ●	No actor	
Education	% of children regularly attending primary school	100%	89% ●	Education Office	○ No data
	# of schools in need of rehabilitation - Out of 1 school(s)	1	1 ●	Education Office	
	# of school in need of scholastic material support - Out of 1 school(s)	1	1 ●	Education Office	
FSL	% of in-need IDP households receiving food ration	100%	18% ●	WVI/CRS-JEOP	
Health	Functional health facility in the Kebele	Yes	No ●	Health Office	
	Health facility running at pre-conflict capacity	Yes	N/A ○	Health Office	
Nutrition	Was a MUAC screening conducted in this Kebele in the last month/two months?	Yes	Yes ●	Health Office	
	# of children identified with SAM (<115mm MUAC)	N/A	6	Health Office	
	# of children identified with GAM (<125mm MUAC)	N/A	0	Health Office	
<i>Note: SAM/GAM statistics are not broken down by displacement status (returnee/non-displaced, etc.) but reflect the overall nutritional status in the Kebele</i>					
Protection	Humanitarian protection actor (CP, GBV, HLP or general protection) present and providing services in the last month	Yes	No ●	No actor	
	Child Protection social workers present/working in the Kebele	Yes	Yes ●	WYCA	
	# of women and girls provided with dignity kits in the last 6 months	N/A	0	No actor	
	# of persons provided with information on protection risks (including on Child Protection, GBV risk mitigation and HLP issues)	N/A	No Data ○	No actor	
COVID-19 Response	Closest Primary Health facility is implementing COVID-19 related IPC (temp. screening, physical social distancing, PPE, patient triage, etc.)	Yes	Yes ●	Health Office	
	Access to handwashing facility or basin at HH level	Yes	Yes ●	No actor	
	Physical works (incl. shelter partitioning, decongestion, provision of handwashing stations, increase of space in communal areas, etc.) undertaken since April 2020 to mitigate the spread of COVID-19	Yes	No ●	No actor	
	Approx. no. of individuals reached through Risk Communication and/or Community Engagement on COVID-19 in the last month	N/A	612	IOM	

Community Priorities

1. WASH (Water source rehabilitation)
2. Livelihood (Multi-Purpose Cash)
3. Education (Scholastic materials)

Data Source:
IOM SMS Community Feedback Mechanism
March 2021

Kebele Overview

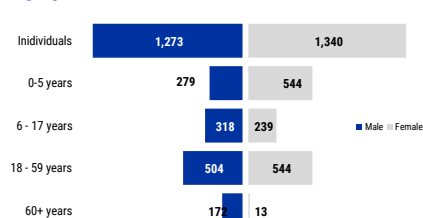
IDP Kebele Location
Latitude: **5.80222**
Longitude: **38.03250**

IDP Population

Population as of March 2021
2,613 Individuals
398 Households

NB: Population figures are as per DTM's Site Assessment, Round 24 of January 2021

Demographics



Methodology

IOM's Site Management Support (SMS) team uses multiple methods and different sources of information in order to obtain up-to-date data for its Kebele Profiles, including key informant consultations with Cluster and Government focal points, regular service monitoring by SMS staff, IDP Community Committee meetings, Kebele and Woreda Coordination meetings as well as a Community Feedback Mechanism, managed by IOM SMS. Demographic information is sourced from IOM's DTM using the latest available data.

Sector Overview

Sector	Indicator	Target	Achieved	Implementing Agencies	Key
Site Management Support	IDP Committee(s) have been formed or IDPs meaningfully represented in Kebele Committee(s)	Yes	Yes ●	IOM	● Target reached ● Target 50% reached or more
	% of women represented in Community Representation Structures	35%	40% ●	IOM	
	Community Feedback Mechanism (CFM) is operational	Yes	Yes ●	IOM	
Shelter /NFI	% of IDPs reached with shelter repair kit/support	≥ 90%	0% ●	No actor	● Target less than 50% reached
	% of IDPs that received non-food items in the last 18 months	100%	18% ●	No actor	
WASH	# of functional safe water sources available in Kebele	5	1 ●	Water and Energy Office	○ No data
	Hygiene kits distributed to target households in the last 6 months	Yes	No ●	No actor	
Education	% of children regularly attending primary school	100%	98% ●	Education Office	○ No data
	# of schools in need of rehabilitation - Out of 1 school(s)	1	1 ●	Education Office	
	# of school in need of scholastic material support - Out of 1 school(s)	1	1 ●	Education Office	
FSL	% of in-need IDP households receiving food ration	100%	0% ●	WVI/CRS-JEOP	
Health	Functional health facility in the Kebele	Yes	No ●	Health Office	
	Health facility running at pre-conflict capacity	Yes	N/A ○	Health Office	
Nutrition	Was a MUAC screening conducted in this Kebele in the last month/two months?	Yes	Yes ●	Health Office	
	# of children identified with SAM (<115mm MUAC)	N/A	0	Health Office	
	# of children identified with GAM (<125mm MUAC)	N/A	0	Health Office	
<i>Note: SAM/GAM statistics are not broken down by displacement status (returnee/non-displaced, etc.) but reflect the overall nutritional status in the Kebele</i>					
Protection	Humanitarian protection actor (CP, GBV, HLP or general protection) present and providing services in the last month	Yes	No ●	No actor	
	Child Protection social workers present/working in the Kebele	Yes	Yes ●	WYCA	
	# of women and girls provided with dignity kits in the last 6 months	N/A	0	No actor	
	# of persons provided with information on protection risks (including on Child Protection, GBV risk mitigation and HLP issues)	N/A	No Data ○	No actor	
COVID-19 Response	Closest Primary Health facility is implementing COVID-19 related IPC (temp. screening, physical social distancing, PPE, patient triage, etc.)	Yes	Yes ●	Health Office	
	Access to handwashing facility or basin at HH level	Yes	Yes ●	No actor	
	Physical works (incl. shelter partitioning, decongestion, provision of handwashing stations, increase of space in communal areas, etc.) undertaken since April 2020 to mitigate the spread of COVID-19	Yes	No ●	No actor	
	Approx. no. of individuals reached through Risk Communication and/or Community Engagement on COVID-19 in the last month	N/A	12	IOM	

Community Priorities

- Food
- Livelihood (Farming tools)
- Livelihood (Multi-Purpose Cash)

Data Source:

IOM SMS Community Feedback Mechanism

March 2021

Kebele Overview

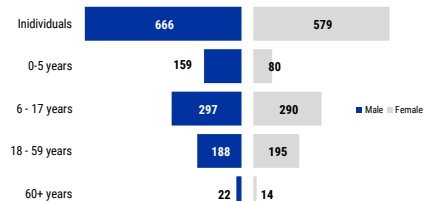
IDP Kebele Location
Latitude: **5.461481**
Longitude: **37.94200**

IDP Population

Population as of March 2021
1,245 Individuals
217 Households

NB: Population figures are as per DTM's Site Assessment, Round 24 of January 2021

Demographics



Methodology

IOM's Site Management Support (SMS) team uses multiple methods and different sources of information in order to obtain up-to-date data for its Kebele Profiles, including key informant consultations with Cluster and Government focal points, regular service monitoring by SMS staff, IDP Community Committee meetings, Kebele and Woreda Coordination meetings as well as a Community Feedback Mechanism, managed by IOM SMS. Demographic information is sourced from IOM's DTM using the latest available data.

Sector Overview

Sector	Indicator	Target	Achieved	Implementing Agencies	Key
Site Management Support	IDP Committee(s) have been formed or IDPs meaningfully represented in Kebele Committee(s)	Yes	Yes ●	IOM	● Target reached ● Target 50% reached or more
	% of women represented in Community Representation Structures	35%	40% ●	IOM	
	Community Feedback Mechanism (CFM) is operational	Yes	Yes ●	IOM	
Shelter /NFI	% of IDPs reached with shelter repair kit/support	≥ 90%	0% ●	No actor	● Target less than 50% reached
	% of IDPs that received non-food items in the last 18 months	100%	0% ●	No actor	
WASH	# of functional safe water sources available in Kebele	5	1 ●	Water and Energy Office	○ No data
	Hygiene kits distributed to target households in the last 6 months	Yes	No ●	No actor	
Education	% of children regularly attending primary school	100%	95% ●	Education Office	○ No data
	# of schools in need of rehabilitation - Out of 1 school(s)	1	0 ●	Education Office	
	# of school in need of scholastic material support - Out of 1 school(s)	1	0 ●	Education Office	
FSL	% of in-need IDP households receiving food ration	100%	0% ●	WVI/CRS-JEOP	
Health	Functional health facility in the Kebele	Yes	No ●	Health Office	
	Health facility running at pre-conflict capacity	Yes	N/A ○	Health Office	
Nutrition	Was a MUAC screening conducted in this Kebele in the last month/two months?	Yes	No ●	Health Office	
	# of children identified with SAM (<115mm MUAC)	N/A	N/A	Health Office	
	# of children identified with GAM (<125mm MUAC)	N/A	N/A	Health Office	
<i>Note: SAM/GAM statistics are not broken down by displacement status (returnee/non-displaced, etc.) but reflect the overall nutritional status in the Kebele</i>					
Protection	Humanitarian protection actor (CP, GBV, HLP or general protection) present and providing services in the last month	Yes	No ●	No actor	
	Child Protection social workers present/working in the Kebele	Yes	Yes ●	WYCA	
	# of women and girls provided with dignity kits in the last 6 months	N/A	0	No actor	
	# of persons provided with information on protection risks (including on Child Protection, GBV risk mitigation and HLP issues)	N/A	No Data ○	No actor	
COVID-19 Response	Closest Primary Health facility is implementing COVID-19 related IPC (temp. screening, physical social distancing, PPE, patient triage, etc.)	Yes	Yes ●	Health Office	
	Access to handwashing facility or basin at HH level	Yes	Yes ●	No actor	
	Physical works (incl. shelter partitioning, decongestion, provision of handwashing stations, increase of space in communal areas, etc.) undertaken since April 2020 to mitigate the spread of COVID-19	Yes	No ●	No actor	
	Approx. no. of individuals reached through Risk Communication and/or Community Engagement on COVID-19 in the last month	N/A	270	IOM	

Community Priorities

1. WASH (Water point construction)
2. Livelihood (Farming tools)
3. Livelihood (Multi-Purpose Cash)

Data Source:

IOM SMS Community Feedback Mechanism

March 2021

Kebele Overview



IDP Kebele Location

Latitude: 5.73257

Longitude: 38.04214

IDP Population

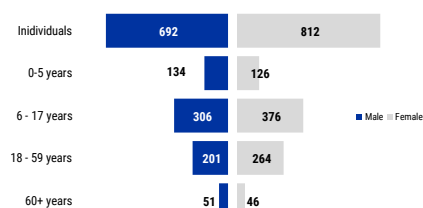
Population as of March 2021

1,504 Individuals

301 Households

NB: Population figures are as per DRMO

Demographics



Methodology

IOM's Site Management Support (SMS) team uses multiple methods and different sources of information in order to obtain up-to-date data for its Kebele Profiles, including key informant consultations with Cluster and Government focal points, regular service monitoring by SMS staff, IDP Community Committee meetings, Kebele and Woreda Coordination meetings as well as a Community Feedback Mechanism, managed by IOM SMS. Demographic information is sourced from IOM's DTM using the latest available data.

Sector Overview

Sector	Indicator	Target	Achieved	Implementing Agencies	Key
Site Management Support	IDP Committee(s) have been formed or IDPs meaningfully represented in Kebele Committee(s)	Yes	Yes ●	IOM	● Target reached ● Target 50% reached or more
	% of women represented in Community Representation Structures	35%	40% ●	IOM	
	Community Feedback Mechanism (CFM) is operational	Yes	Yes ●	IOM	
Shelter /NFI	% of IDPs reached with shelter repair kit/support	≥ 90%	0% ●	No actor	● Target less than 50% reached
	% of IDPs that received non-food items in the last 18 months	100%	16% ●	No actor	
WASH	# of functional safe water sources available in Kebele	5	1 ●	Water and Energy Office	○ No data
	Hygiene kits distributed to target households in the last 6 months	Yes	Yes ●	NRC	
Education	% of children regularly attending primary school	100%	98% ●	Education Office	○ No data
	# of schools in need of rehabilitation - Out of 1 school(s)	1	0 ●	Education Office	
	# of school in need of scholastic material support - Out of 1 school(s)	1	0 ●	Education Office	
FSL	% of in-need IDP households receiving food ration	100%	0% ●	WVI/CRS-JEOP	
Health	Functional health facility in the Kebele	Yes	No ●	Health Office	
	Health facility running at pre-conflict capacity	Yes	N/A ○	Health Office	
Nutrition	Was a MUAC screening conducted in this Kebele in the last month/two months?	Yes	Yes ●	Health Office	
	# of children identified with SAM (<115mm MUAC)	N/A	0 ●	Health Office	
	# of children identified with GAM (<125mm MUAC)	N/A	0 ●	Health Office	
<i>Note: SAM/GAM statistics are not broken down by displacement status (returnee/non-displaced, etc.) but reflect the overall nutritional status in the Kebele</i>					
Protection	Humanitarian protection actor (CP, GBV, HLP or general protection) present and providing services in the last month	Yes	No ●	No actor	
	Child Protection social workers present/working in the Kebele	Yes	Yes ●	WYCA	
	# of women and girls provided with dignity kits in the last 6 months	N/A	0 ●	No actor	
	# of persons provided with information on protection risks (including on Child Protection, GBV risk mitigation and HLP issues)	N/A	No Data ○	No actor	
COVID-19 Response	Closest Primary Health facility is implementing COVID-19 related IPC (temp. screening, physical social distancing, PPE, patient triage, etc.)	Yes	Yes ●	Health Office	
	Access to handwashing facility or basin at HH level	Yes	Yes ●	No actor	
	Physical works (incl. shelter partitioning, decongestion, provision of handwashing stations, increase of space in communal areas, etc.) undertaken since April 2020 to mitigate the spread of COVID-19	Yes	No ●	No actor	
	Approx. no. of individuals reached through Risk Communication and/or Community Engagement on COVID-19 in the last month	N/A	13 ●	IOM	

Community Priorities

- Food
- Livelihood (Multi-Purpose Cash)
- Livelihood (Farming tools)

Data Source:

IOM SMS Community Feedback Mechanism

March 2021

Kebele Overview



IDP Kebele Location

Latitude: 5.372972

Longitude: 37.13693

IDP Population

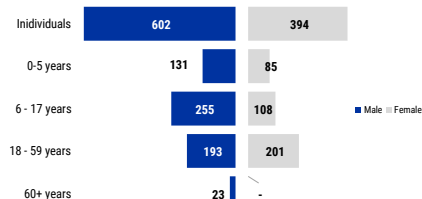
Population as of March 2021

996 Individuals

232 Households

NB: Population figures are as per DTM's Site Assessment, Round 24 of January 2021

Demographics



Korba IDP Kebele Profile

Suro Berguda Woreda, West Guji Zone

March 2021

Methodology

IOM's Site Management Support (SMS) team uses multiple methods and different sources of information in order to obtain up-to-date data for its Kebele Profiles, including key informant consultations with Cluster and Government focal points, regular service monitoring by SMS staff, IDP Community Committee meetings, Kebele and Woreda Coordination meetings as well as a Community Feedback Mechanism, managed by IOM SMS. Demographic information is sourced from IOM's DTM using the latest available data.

Sector Overview

Sector	Indicator	Target	Achieved	Implementing Agencies	Key
Site Management Support	IDP Committee(s) have been formed or IDPs meaningfully represented in Kebele Committee(s)	Yes	Yes ●	IOM	● Target reached ● Target 50% reached or more
	% of women represented in Community Representation Structures	35%	40% ●	IOM	
	Community Feedback Mechanism (CFM) is operational	Yes	Yes ●	IOM	
Shelter /NFI	% of IDPs reached with shelter repair kit/support	≥ 90%	0% ●	No actor	● Target less than 50% reached
	% of IDPs that received non-food items in the last 18 months	100%	100% ●	No actor	
WASH	# of functional safe water sources available in Kebele	5	0 ●	Water and Energy Office	○ No data
	Hygiene kits distributed to target households in the last 6 months	Yes	No ●	No actor	
Education	% of children regularly attending primary school	100%	100% ●	Education Office	○ No data
	# of schools in need of rehabilitation - Out of 1 school(s)	1	1 ●	Education Office	
	# of school in need of scholastic material support - Out of 1 school(s)	1	1 ●	Education Office	
FSL	% of in-need IDP households receiving food ration	100%	12% ●	WVI/CRS-JEOP	
Health	Functional health facility in the Kebele	Yes	No ●	Health Office	
	Health facility running at pre-conflict capacity	Yes	N/A ○	Health Office	
Nutrition	Was a MUAC screening conducted in this Kebele in the last month/two months?	Yes	No ●	Health Office	
	# of children identified with SAM (<115mm MUAC)	N/A	N/A	Health Office	
	# of children identified with GAM (<125mm MUAC)	N/A	N/A	Health Office	
<i>Note: SAM/GAM statistics are not broken down by displacement status (returnee/non-displaced, etc.) but reflect the overall nutritional status in the Kebele</i>					
Protection	Humanitarian protection actor (CP, GBV, HLP or general protection) present and providing services in the last month	Yes	No ●	No actor	
	Child Protection social workers present/working in the Kebele	Yes	Yes ●	WYCA	
	# of women and girls provided with dignity kits in the last 6 months	N/A	0	No actor	
	# of persons provided with information on protection risks (including on Child Protection, GBV risk mitigation and HLP issues)	N/A	No Data ○	No actor	
COVID-19 Response	Closest Primary Health facility is implementing COVID-19 related IPC (temp. screening, physical social distancing, PPE, patient triage, etc.)	Yes	Yes ●	Health Office	
	Access to handwashing facility or basin at HH level	Yes	Yes ●	No actor	
	Physical works (incl. shelter partitioning, decongestion, provision of handwashing stations, increase of space in communal areas, etc.) undertaken since April 2020 to mitigate the spread of COVID-19	Yes	No ●	No actor	
	Approx. no. of individuals reached through Risk Communication and/or Community Engagement on COVID-19 in the last month	N/A	493	IOM	

Community Priorities

1. WASH (Water point construction)
2. Livelihood (Multi-Purpose Cash)
3. Education (Scholastic materials)

Data Source:

IOM SMS Community Feedback Mechanism

March 2021

Kebele Overview



IDP Kebele Location

Latitude: **5.5655**

Longitude: **37.94667**

IDP Population

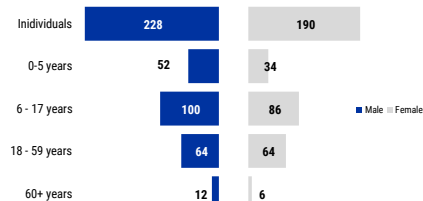
Population as of March 2021

418 Individuals

60 Households

NB: Population figures are as per DTM's Site Assessment, Round 24 of January 2021

Demographics



Lukaluke IDP Kebele Profile

Suro Berguda Woreda, West Guji Zone

March 2021

Methodology

IOM's Site Management Support (SMS) team uses multiple methods and different sources of information in order to obtain up-to-date data for its Kebele Profiles, including key informant consultations with Cluster and Government focal points, regular service monitoring by SMS staff, IDP Community Committee meetings, Kebele and Woreda Coordination meetings as well as a Community Feedback Mechanism, managed by IOM SMS. Demographic information is sourced from IOM's DTM using the latest available data.

Sector Overview

Sector	Indicator	Target	Achieved	Implementing Agencies	Key
Site Management Support	IDP Committee(s) have been formed or IDPs meaningfully represented in Kebele Committee(s)	Yes	Yes ●	IOM	● Target reached ● Target 50% reached or more
	% of women represented in Community Representation Structures	35%	40% ●	IOM	
	Community Feedback Mechanism (CFM) is operational	Yes	Yes ●	IOM	
Shelter /NFI	% of IDPs reached with shelter repair kit/support	≥ 90%	0% ●	No actor	● Target less than 50% reached
	% of IDPs that received non-food items in the last 18 months	100%	0% ●	No actor	
WASH	# of functional safe water sources available in Kebele	5	1 ●	Water and Energy Office	○ No data
	Hygiene kits distributed to target households in the last 6 months	Yes	No ●	No actor	
Education	% of children regularly attending primary school	100%	96% ●	Education Office	○ No data
	# of schools in need of rehabilitation - Out of 1 school(s)	1	1 ●	Education Office	
	# of school in need of scholastic material support - Out of 1 school(s)	1	1 ●	Education Office	
FSL	% of in-need IDP households receiving food ration	100%	0% ●	WVI/CRS-JEOP	
Health	Functional health facility in the Kebele	Yes	No ●	Health Office	
	Health facility running at pre-conflict capacity	Yes	N/A ○	Health Office	
Nutrition	Was a MUAC screening conducted in this Kebele in the last month/two months?	Yes	Yes ●	Health Office	
	# of children identified with SAM (<115mm MUAC)	N/A	5	Health Office	
	# of children identified with GAM (<125mm MUAC)	N/A	0	Health Office	
<i>Note: SAM/GAM statistics are not broken down by displacement status (returnee/non-displaced, etc.) but reflect the overall nutritional status in the Kebele</i>					
Protection	Humanitarian protection actor (CP, GBV, HLP or general protection) present and providing services in the last month	Yes	No ●	No actor	
	Child Protection social workers present/working in the Kebele	Yes	Yes ●	WYCA	
	# of women and girls provided with dignity kits in the last 6 months	N/A	0	No actor	
	# of persons provided with information on protection risks (including on Child Protection, GBV risk mitigation and HLP issues)	N/A	No Data ○	No actor	
COVID-19 Response	Closest Primary Health facility is implementing COVID-19 related IPC (temp. screening, physical social distancing, PPE, patient triage, etc.)	Yes	Yes ●	Health Office	
	Access to handwashing facility or basin at HH level	Yes	Yes ●	No actor	
	Physical works (incl. shelter partitioning, decongestion, provision of handwashing stations, increase of space in communal areas, etc.) undertaken since April 2020 to mitigate the spread of COVID-19	Yes	No ●	No actor	
	Approx. no. of individuals reached through Risk Communication and/or Community Engagement on COVID-19 in the last month	N/A	13	IOM	

Community Priorities

- Food
- Livelihood (Multi-Purpose Cash)
- Livelihood (Farming tools)

Data Source:

IOM SMS Community Feedback Mechanism

March 2021

Kebele Overview



IDP Kebele Location

Latitude: **5.51322**

Longitude: **37.96363**

IDP Population

Population as of March 2021

2,666 Individuals

400 Households

NB: Population figures are as per DTM's Site Assessment, Round 24 of January 2021

Demographics

