

Methodology

IOM's SMS team uses multiple methods and different sources of information in order to obtain up-to-date data for its Site Profiles, including key informant consultations with Cluster and Government focal points, regular service monitoring by SMS Staff, IDP Community, Committee meetings, Kebele and Woreda Coordination meetings as well as a Community Feedback Mechanism, managed by IOM SMS. Demographic information is sourced from IOM's DTM.

Sector Overview

Sector	Indicator	Target	Achieved	Implementing Agencies	Key
Site Management Support	IDP Committee(s) have been formed or IDPs meaningfully represented in Kebele Committee	Yes	Yes ●	IOM	● Target reached ● Target 50% reached or more ● Target less than 50% reached ○ No data
	% of women represented in Community Representation Structures	35%	50% ●	IOM	
	Community Feedback Mechanism is operational	Yes	Yes ●	IOM	
Shelter /NFI	% of IDPs living in adequate shelter (i.e. shelters that provide protection and safety)	≥ 90%	0% ●	No actor	● Target reached ● Target 50% reached or more ● Target less than 50% reached ○ No data
	Average no. square metres of covered space per person	≥ 3.5m ²	2 ●	DRMO,UNICEF,Christian Aid	
	% of target households that received non-food items in the last 18 months	100%	100% ●	DRMO,UNICEF,Christian Aid	
WASH	# of functional latrines available on site	109	3 ●	No actor	● Target reached ● Target 50% reached or more ● Target less than 50% reached ○ No data
	# of persons per (functional) latrine	< 20	726 ●	No actor	
	Average water availability (# litres/person/day)	≥ 15l	No data ○	MSF	
	Hygiene kits distributed to target households in the last 6 months	Yes	Yes ●	Save the Children,IOM,UNICEF,DRMO	
Education	% of IDP children regularly attending primary school	100%	0% ●	Education Office	● Target reached ● Target 50% reached or more ● Target less than 50% reached ○ No data
FSL	Latest food (or cash for food) distribution took place timely	Yes	yes ●	DRMO	
Health	Functional health facility in the Kebele	Yes	Yes ●	Health Office	
	Health facility running at pre-conflict capacity	Yes	Yes ●	Health Office,MSF	
Nutrition	Was a MUAC screening conducted in this Site/Kebele in the last month/two months?	Yes	Yes ●	Health Office	● Target reached ● Target 50% reached or more ● Target less than 50% reached ○ No data
	Number of children identified with SAM (< 115 mm MUAC)	N/A	No data ○	Health Office,MSF, WFP	
	Number of children identified GAM (< 125 mm MUAC)	N/A	No data ○	Health Office,MSF, WFP	
<i>Note: SAM/GAM statistics are not broken down by displacement status (returnee/non-displaced, etc.) but reflect the overall nutritional status in the Woreda</i>					
Protection	Humanitarian protection actor (CP, GBV, HLP or general protection) present and providing services in the last month	Yes	Yes ●	IOM	● Target reached ● Target 50% reached or more ● Target less than 50% reached ○ No data
	Child protection social workers present in sites	Yes	Yes ●	Children,Youth and Women Affairs	
	No. of women and girls provided with dignity kits in the last 6 months	N/A	500 ●	No actor	
	# of persons provided with information on protection risks (including on child protection, GBV risk mitigation and HLP issues)	N/A	0 ●	IOM	
COVID-19 Response	Closest Primary Health facility implementing COVID-19 related IPC (temp. screening, physical social distancing, PPE, patient triage, etc.)	Yes	No ●	No actor	● Target reached ● Target 50% reached or more ● Target less than 50% reached ○ No data
	Physical works undertaken since April 2020 to mitigate the spread of COVID-19? (e.g. shelter or communal area decongestion, provision of handwashing stations, etc.)	Yes	No ●	No actor	
	Access to handwashing facility or basin at household level?	Yes	No ●	No actor	
	Approx. no. of individuals reached through Risk Communication and/or Community Engagement on COVID-19 in the last month	N/A	0 ●	IOM	

Community Priorities

1. Livelihood (Multi-purpose Cash)
2. Food
3. Livelihood (Multi-purpose Cash)

Data Source:

IOM SMS Community Feedback Mechanism

March 2021

IDP Site Overview

IDP Site Location
 Latitude: **5.587804**
 Longitude: **37.548676**

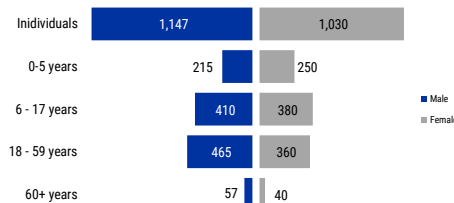
IDP Population

Population as March 2021

2,177 Individuals
500 Households

NB: Population figures are as per DRMO and IDP Site committee

Demographics



Ayilota Dokatu Site Profile

Segen Zuria Woreda, Konso Zone

March 2021

Methodology

IOM's SMS team uses multiple methods and different sources of information in order to obtain up-to-date data for its Site Profiles, including key informant consultations with Cluster and Government focal points, regular service monitoring by SMS Staff, IDP Community, Committee meetings, Kebele and Woreda Coordination meetings as well as a Community Feedback Mechanism, managed by IOM SMS. Demographic information is sourced from IOM's DTM.

Sector Overview

Sector	Indicator	Target	Achieved	Implementing Agencies	Key
Site Management Support	IDP Committee(s) have been formed or IDPs meaningfully represented in Kebele Committee	Yes	Yes	IOM	Target reached
	% of women represented in Community Representation Structures	35%	50%	IOM	Target 50% reached or more
	Community Feedback Mechanism is operational	Yes	Yes	IOM	Target less than 50% reached
Shelter /NFI	% of IDPs living in adequate shelter (i.e. shelters that provide protection and safety)	≥ 90%	0%	No actor	Target less than 50% reached
	Average no. square metres of covered space per person	≥ 3.5m ²	2	ICRC,DRMO,Christian Aid	Target less than 50% reached
	% of target households that received non-food items in the last 18 months	100%	100%	ICRC,DRMO,christian Aid	Target less than 50% reached
WASH	# of functional latrines available on site	14	2	No partners	No data
	# of persons per (functional) latrine	< 20	142	No partners	No data
	Average water availability (# litres/person/day)	≥ 15l	2	Water and Energy office	No data
	Hygiene kits distributed to target households in the last 6 months	Yes	Yes	Save the Children,ICRC, DRMO,IRC	No data
Education	% of IDP children regularly attending primary school	100%	55%	Education Office	No data
FSL	Latest food (or cash for food) distribution took place timely	Yes	yes	DRMO	No data
Health	Functional health facility in the Kebele	Yes	Yes	Health Office	No data
	Health facility running at pre-conflict capacity	Yes	Yes	Health Office,MSF,Save the Children	No data
Nutrition	Was a MUAC screening conducted in this Site/Kebele in the last month/two months?	Yes	Yes	Health Office	No data
	Number of children identified with SAM (< 115 mm MUAC)	N/A	No data	Health Office,Save the Children, WFP	No data
	Number of children identified GAM (< 125 mm MUAC)	N/A	No data	Health Office,Save the Children, WFP	No data
	<i>Note: SAM/GAM statistics are not broken down by displacement status (returnee/non-displaced, etc.) but reflect the overall nutritional status in the Woreda</i>				
Protection	Humanitarian protection actor (CP, GBV, HLP or general protection) present and providing services in the last month	Yes	Yes	IOM	No data
	Child protection social workers present in sites	Yes	Yes	Children,Youth and Women Affairs	No data
	No. of women and girls provided with dignity kits in the last 6 months	N/A	0	No actor	No data
	# of persons provided with information on protection risks (including on child protection, GBV risk mitigation and HLP issues)	N/A	134	IOM	No data
COVID-19 Response	Closest Primary Health facility implementing COVID-19 related IPC (temp. screening, physical social distancing, PPE, patient triage, etc.)	Yes	Yes	Health Office	No data
	Physical works undertaken since April 2020 to mitigate the spread of COVID-19? (e.g. shelter or communal area decongestion, provision of handwashing stations, etc.)	Yes	No	No actor	No data
	Access to handwashing facility or basin at household level?	Yes	No	No actor	No data
	Approx. no. of individuals reached through Risk Communication and/or Community Engagement on COVID-19 in the last month	N/A	35	IOM	No data

Community Priorities

- Livelihood (Multi-purpose Cash)
- WASH (Water)
- Health (Mosquito nets)

Data Source:

IOM SMS Community Feedback Mechanism

March 2021

IDP Site Overview



IDP Site Location

Latitude: 5.588409

Longitude: 37.545351

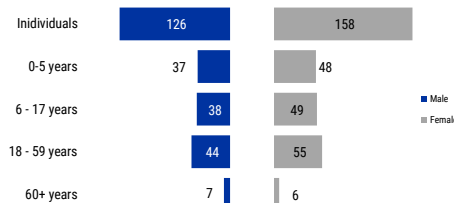
IDP Population

Population as March 2021

284 Individuals
37 Households

NB: Population figures are as per DRMO and IDP Site committee

Demographics



Methodology

IOM's SMS team uses multiple methods and different sources of information in order to obtain up-to-date data for its Site Profiles, including key informant consultations with Cluster and Government focal points, regular service monitoring by SMS Staff, IDP Community, Committee meetings, Kebele and Woreda Coordination meetings as well as a Community Feedback Mechanism, managed by IOM SMS. Demographic information is sourced from IOM's DTM.

Sector Overview

Sector	Indicator	Target	Achieved	Implementing Agencies	Key
Site Management Support	IDP Committee(s) have been formed or IDPs meaningfully represented in Kebele Committee	Yes	Yes ●	IOM	● Target reached ● Target 50% reached or more ● Target less than 50% reached ○ No data
	% of women represented in Community Representation Structures	35%	50% ●	IOM	
	Community Feedback Mechanism is operational	Yes	Yes ●	IOM	
Shelter /NFI	% of IDPs living in adequate shelter (i.e. shelters that provide protection and safety)	≥ 90%	0% ●	No actor	● Target 50% reached or more ● Target less than 50% reached ○ No data
	Average no. square metres of covered space per person	≥ 3.5m ²	1 ●	DRMO, Save the Children, PIN	
	% of target households that received non-food items in the last 18 months	100%	100% ●	Save the Children, PIN, DRMO	
WASH	# of functional latrines available on site	77	40 ●	IOM, Plan international	○ No data
	# of persons per (functional) latrine	< 20	38 ●	IOM, Plan international	
	Average water availability (# litres/person/day)	≥ 15l	8 ●	IRC, Water and Energy office, IOM	
	Hygiene kits distributed to target households in the last 6 months	Yes	Yes ●	DRMO, PIN, Save the Children	
Education	% of IDP children regularly attending primary school	100%	42% ●	Education Office	○ No data
FSL	Latest food (or cash for food) distribution took place timely	Yes	no ●	DRMO	
Health	Functional health facility in the Kebele	Yes	Yes ●	Health Office	
	Health facility running at pre-conflict capacity	Yes	Yes ●	Health Office, IOM, Save the Children	
Nutrition	Was a MUAC screening conducted in this Site/Kebele in the last month/two months?	Yes	Yes ●	Health Office	○ No data
	Number of children identified with SAM (< 115 mm MUAC)	N/A	No data ○	Health Office, Save the Children, WFP	
	Number of children identified GAM (< 125 mm MUAC)	N/A	No data ○	Health Office, Save the Children, WFP	
<i>Note: SAM/GAM statistics are not broken down by displacement status (returnee/non-displaced, etc.) but reflect the overall nutritional status in the Woreda</i>					
Protection	Humanitarian protection actor (CP, GBV, HLP or general protection) present and providing services in the last month	Yes	Yes ●	IOM	○ No data
	Child protection social workers present in sites	Yes	Yes ●	Children, Youth and Women Affairs	
	No. of women and girls provided with dignity kits in the last 6 months	N/A	432 ●	UNICEF	
	# of persons provided with information on protection risks (including on child protection, GBV risk mitigation and HLP issues)	N/A	212 ●	IOM	
COVID-19 Response	Closest Primary Health facility implementing COVID-19 related IPC (temp. screening, physical social distancing, PPE, patient triage, etc.)	Yes	Yes ●	Health Office	○ No data
	Physical works undertaken since April 2020 to mitigate the spread of COVID-19? (e.g. shelter or communal area decongestion, provision of handwashing stations, etc.)	Yes	No ●	No actor	
	Access to handwashing facility or basin at household level?	Yes	No ●	No actor	
	Approx. no. of individuals reached through Risk Communication and/or Community Engagement on COVID-19 in the last month	N/A	175 ●	IOM	

Community Priorities

- Livelihood (Agricultural input)
- Food
- NFI

Data Source:

IOM SMS Community Feedback Mechanism

March 2021

IDP Site Overview

IDP Site Location

Latitude: 5.389321

Longitude: 37.353416

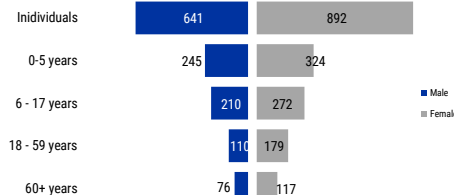
IDP Population

Population as March 2021

1,533 Individuals
219 Households

NB: Population figures are as per DRMO and IDP Site committee

Demographics



Gomola Primary School Site Profile

Karat Zuriya Woreda, Konso Zone

March 2021

Methodology

IOM's SMS team uses multiple methods and different sources of information in order to obtain up-to-date data for its Site Profiles, including key informant consultations with Cluster and Government focal points, regular service monitoring by SMS Staff, IDP Community, Committee meetings, Kebele and Woreda Coordination meetings as well as a Community Feedback Mechanism, managed by IOM SMS. Demographic information is sourced from IOM's DTM.

Sector Overview

Sector	Indicator	Target	Achieved	Implementing Agencies	Key
Site Management Support	IDP Committee(s) have been formed or IDPs meaningfully represented in Kebele Committee	Yes	Yes	IOM	Target reached
	% of women represented in Community Representation Structures	35%	50%	IOM	Target 50% reached or more
	Community Feedback Mechanism is operational	Yes	Yes	IOM	Target less than 50% reached
Shelter /NFI	% of IDPs living in adequate shelter (i.e. shelters that provide protection and safety)	≥ 90%	0%	No actor	Target less than 50% reached
	Average no. square metres of covered space per person	≥ 3.5m ²	1	DRMO, Save the Children, PIN	Target less than 50% reached
	% of target households that received non-food items in the last 18 months	100%	100%	Save the Children, PIN, DRMO	Target less than 50% reached
WASH	# of functional latrines available on site	15	10	Plan International	No data
	# of persons per (functional) latrine	< 20	31	Plan International	No data
	Average water availability (# litres/person/day)	≥ 15l	0	No actor	No data
	Hygiene kits distributed to target households in the last 6 months	Yes	Yes	DRMO, PIN, Save the Children	No data
Education	% of IDP children regularly attending primary school	100%	100%	Education Office	No data
FSL	Latest food (or cash for food) distribution took place timely	Yes	no	DRMO	No data
Health	Functional health facility in the Kebele	Yes	Yes	Health Office	No data
	Health facility running at pre-conflict capacity	Yes	Yes	Health Office, IOM, Save the Children	No data
Nutrition	Was a MUAC screening conducted in this Site/Kebele in the last month/two months?	Yes	Yes	Health Office	No data
	Number of children identified with SAM (< 115 mm MUAC)	N/A	N/A	Health Office, Save the Children, WFP	No data
	Number of children identified GAM (< 125 mm MUAC)	N/A	N/A	Health Office, Save the Children, WFP	No data
	<i>Note: SAM/GAM statistics are not broken down by displacement status (returnee/non-displaced, etc.) but reflect the overall nutritional status in the Woreda</i>				
Protection	Humanitarian protection actor (CP, GBV, HLP or general protection) present and providing services in the last month	Yes	Yes	IOM	No data
	Child protection social workers present in sites	Yes	Yes	Children, Youth and Women Affairs	No data
	No. of women and girls provided with dignity kits in the last 6 months	N/A	68	No actor	No data
	# of persons provided with information on protection risks (including on child protection, GBV risk mitigation and HLP issues)	N/A	6	IOM	No data
COVID-19 Response	Closest Primary Health facility implementing COVID-19 related IPC (temp. screening, physical social distancing, PPE, patient triage, etc.)	Yes	Yes	Health Office	No data
	Physical works undertaken since April 2020 to mitigate the spread of COVID-19? (e.g. shelter or communal area decongestion, provision of handwashing stations, etc.)	Yes	No	No actor	No data
	Access to handwashing facility or basin at household level?	Yes	No	No actor	No data
	Approx. no. of individuals reached through Risk Communication and/or Community Engagement on COVID-19 in the last month	N/A	108	IOM	No data

Community Priorities

- Livelihood (Agricultural input)
- Food
- NFI

Data Source:

IOM SMS Community Feedback Mechanism

March 2021

IDP Site Overview

IDP Site Location

Latitude: 5.414137

Longitude: 37.317569

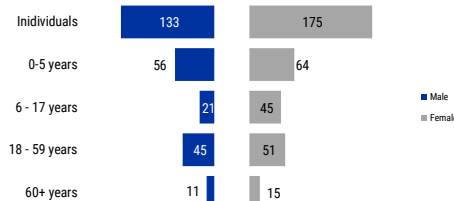
IDP Population

Population as March 2021

308 Individuals
52 Households

NB: Population figures are as per DRMO and IDP Site committee

Demographics



Methodology

IOM's SMS team uses multiple methods and different sources of information in order to obtain up-to-date data for its Site Profiles, including key informant consultations with Cluster and Government focal points, regular service monitoring by SMS Staff, IDP Community, Committee meetings, Kebele and Woreda Coordination meetings as well as a Community Feedback Mechanism, managed by IOM SMS. Demographic information is sourced from IOM's DTM.

Sector Overview

Sector	Indicator	Target	Achieved	Implementing Agencies	Key
Site Management Support	IDP Committee(s) have been formed or IDPs meaningfully represented in Kebele Committee	Yes	Yes ●	IOM	● Target reached ● Target 50% reached or more ● Target less than 50% reached ○ No data
	% of women represented in Community Representation Structures	35%	50% ●	IOM	
	Community Feedback Mechanism is operational	Yes	Yes ●	IOM	
Shelter /NFI	% of IDPs living in adequate shelter (i.e. shelters that provide protection and safety)	≥ 90%	0% ●	No actor	● Target reached ● Target 50% reached or more ● Target less than 50% reached ○ No data
	Average no. square metres of covered space per person	≥ 3.5m ²	3 ●	DRMO	
	% of target households that received non-food items in the last 18 months	100%	100% ●	DRMO	
WASH	# of functional latrines available on site	15	20 ●	Plan International	● Target reached ● Target 50% reached or more ● Target less than 50% reached ○ No data
	# of persons per (functional) latrine	< 20	15 ●	Plan International	
	Average water availability (# litres/person/day)	≥ 15l	2 ●	Water office, Plan international	
	Hygiene kits distributed to target households in the last 6 months	Yes	No ●	DRMO	
Education	% of IDP children regularly attending primary school	100%	58% ●	Education Office	● Target reached ● Target 50% reached or more ● Target less than 50% reached ○ No data
FSL	Latest food (or cash for food) distribution took place timely	Yes	no ●	DRMO	
Health	Functional health facility in the Kebele	Yes	Yes ●	Health Office	
	Health facility running at pre-conflict capacity	Yes	Yes ●	Health Office, MSF	
Nutrition	Was a MUAC screening conducted in this Site/Kebele in the last month/two months?	Yes	Yes ●	Health Office	● Target reached ● Target 50% reached or more ● Target less than 50% reached ○ No data
	Number of children identified with SAM (< 115 mm MUAC)	N/A	No data ○	Health Office, MSF, WFP	
	Number of children identified GAM (< 125 mm MUAC)	N/A	No data ○	Health Office, MSF, WFP	
Protection	Humanitarian protection actor (CP, GBV, HLP or general protection) present and providing services in the last month	Yes	Yes ●	IOM	● Target reached ● Target 50% reached or more ● Target less than 50% reached ○ No data
	Child protection social workers present in sites	Yes	Yes ●	Children, Youth and Women Affairs	
	No. of women and girls provided with dignity kits in the last 6 months	N/A	0 ○	UNICEF	
	# of persons provided with information on protection risks (including on child protection, GBV risk mitigation and HLP issues)	N/A	45 ●	IOM	
COVID-19 Response	Closest Primary Health facility implementing COVID-19 related IPC (temp. screening, physical social distancing, PPE, patient triage, etc.)	Yes	No ●	No actor	● Target reached ● Target 50% reached or more ● Target less than 50% reached ○ No data
	Physical works undertaken since April 2020 to mitigate the spread of COVID-19? (e.g. shelter or communal area decongestion, provision of handwashing stations, etc.)	Yes	No ●	No actor	
	Access to handwashing facility or basin at household level?	Yes	No ●	No actor	
	Approx. no. of individuals reached through Risk Communication and/or Community Engagement on COVID-19 in the last month	N/A	42 ●	IOM	

Community Priorities

- Food
- WASH (Water)
- NFI

Data Source:

IOM SMS Community Feedback Mechanism

March 2021

IDP Site Overview



IDP Site Location

Latitude: 5.630990

Longitude: 37.502420

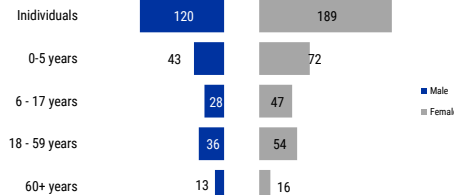
IDP Population

Population as March 2021

309 Individuals
64 Households

NB: Population figures are as per DRMO and IDP Site committee

Demographics



Methodology

IOM's SMS team uses multiple methods and different sources of information in order to obtain up-to-date data for its Site Profiles, including key informant consultations with Cluster and Government focal points, regular service monitoring by SMS Staff, IDP Community, Committee meetings, Kebele and Woreda Coordination meetings as well as a Community Feedback Mechanism, managed by IOM SMS. Demographic information is sourced from IOM's DTM.

Sector Overview

Sector	Indicator	Target	Achieved	Implementing Agencies	Key
Site Management Support	IDP Committee(s) have been formed or IDPs meaningfully represented in Kebele Committee	Yes	Yes	IOM	Target reached
	% of women represented in Community Representation Structures	35%	50%	IOM	Target 50% reached or more
	Community Feedback Mechanism is operational	Yes	Yes	IOM	Target less than 50% reached
Shelter /NFI	% of IDPs living in adequate shelter (i.e. shelters that provide protection and safety)	≥ 90%	0%	No actor	Target less than 50% reached
	Average no. square metres of covered space per person	≥ 3.5m ²	2	DRMO	Target less than 50% reached
	% of target households that received non-food items in the last 18 months	100%	100%	ICRC,DRMO,christian Aid	Target less than 50% reached
WASH	# of functional latrines available on site	20	10	Plan International	No data
	# of persons per (functional) latrine	< 20	39	Plan International	
	Average water availability (# litres/person/day)	≥ 15l	13	Plan International, Water and Energy office,MSF	
	Hygiene kits distributed to target households in the last 6 months	Yes	Yes	Save the Children,ICRC, DRMO,Christian Aid	
Education	% of IDP children regularly attending primary school	100%	35%	Education Office	
FSL	Latest food (or cash for food) distribution took place timely	Yes	no	DRMO	
Health	Functional health facility in the Kebele	Yes	Yes	Health Office	
	Health facility running at pre-conflict capacity	Yes	Yes	Health Office,MSF,Save the Children	
Nutrition	Was a MUAC screening conducted in this Site/Kebele in the last month/two months?	Yes	Yes	Health Office	
	Number of children identified with SAM (< 115 mm MUAC)	N/A	No data	Health Office,Save the Children, WFP	
	Number of children identified GAM (< 125 mm MUAC)	N/A	No data	Health Office,Save the Children, WFP	
<i>Note: SAM/GAM statistics are not broken down by displacement status (returnee/non-displaced, etc.) but reflect the overall nutritional status in the Woreda</i>					
Protection	Humanitarian protection actor (CP, GBV, HLP or general protection) present and providing services in the last month	Yes	Yes	IOM	
	Child protection social workers present in sites	Yes	Yes	Children,Youth and Women Affairs	
	No. of women and girls provided with dignity kits in the last 6 months	N/A	800	UNICEF	
	# of persons provided with information on protection risks (including on child protection, GBV risk mitigation and HLP issues)	N/A	150	IOM	
COVID-19 Response	Closest Primary Health facility implementing COVID-19 related IPC (temp. screening, physical social distancing, PPE, patient triage, etc.)	Yes	Yes	Health Office	
	Physical works undertaken since April 2020 to mitigate the spread of COVID-19? (e.g. shelter or communal area decongestion, provision of handwashing stations, etc.)	Yes	No	No actor	
	Access to handwashing facility or basin at household level?	Yes	No	No actor	
	Approx. no. of individuals reached through Risk Communication and/or Community Engagement on COVID-19 in the last month	N/A	39	IOM	

Community Priorities

- Food
- NFI
- Livelihood (Multi-purpose Cash)

Data Source:

IOM SMS Community Feedback Mechanism

March 2021

IDP Site Overview



IDP Site Location

Latitude: 5.589667

Longitude: 37.542381

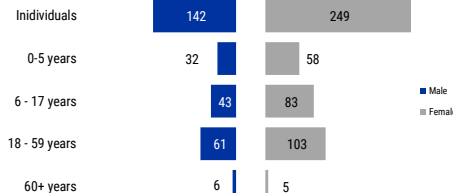
IDP Population

Population as March 2021

391 Individuals
69 Households

NB: Population figures are as per DRMO and IDP Site committee

Demographics



Methodology

IOM's SMS team uses multiple methods and different sources of information in order to obtain up-to-date data for its Site Profiles, including key informant consultations with Cluster and Government focal points, regular service monitoring by SMS Staff, IDP Community, Committee meetings, Kebele and Woreda Coordination meetings as well as a Community Feedback Mechanism, managed by IOM SMS. Demographic information is sourced from IOM's DTM.

Sector Overview

Sector	Indicator	Target	Achieved	Implementing Agencies	Key
Site Management Support	IDP Committee(s) have been formed or IDPs meaningfully represented in Kebele Committee	Yes	Yes	IOM	Target reached
	% of women represented in Community Representation Structures	35%	50%	IOM	Target 50% reached or more
	Community Feedback Mechanism is operational	Yes	Yes	IOM	Target less than 50% reached
Shelter /NFI	% of IDPs living in adequate shelter (i.e. shelters that provide protection and safety)	≥ 90%	0%	No actor	Target less than 50% reached
	Average no. square metres of covered space per person	≥ 3.5m ²	1	Save the Children, Christian Aid, DRMO, ICRC	Target less than 50% reached
	% of target households that received non-food items in the last 18 months	100%	100%	ICRC, DRMO, Christian Aid	Target less than 50% reached
WASH	# of functional latrines available on site	19	20	Plan International	No data
	# of persons per (functional) latrine	< 20	19	Plan International	
	Average water availability (# litres/person/day)	≥ 15l	6	Plan International, IRC, Water and Energy office	
	Hygiene kits distributed to target households in the last 6 months	Yes	Yes	Save the Children, DRMO, ICRC, Christian Aid	
Education	% of IDP children regularly attending primary school	100%	25%	Education Office	
FSL	Latest food (or cash for food) distribution took place timely	Yes	Yes	DRMO	
Health	Functional health facility in the Kebele	Yes	Yes	Health Office	
	Health facility running at pre-conflict capacity	Yes	Yes	Health Office, MSF, Save the Children	
Nutrition	Was a MUAC screening conducted in this Site/Kebele in the last month/two months?	Yes	Yes	Health Office	
	Number of children identified with SAM (< 115 mm MUAC)	N/A	No data	Health Office, Save the Children, WFP	
	Number of children identified GAM (< 125 mm MUAC)	N/A	No data	Health Office, Save the Children, WFP	
	<i>Note: SAM/GAM statistics are not broken down by displacement status (returnee/non-displaced, etc.) but reflect the overall nutritional status in the Woreda</i>				
Protection	Humanitarian protection actor (CP, GBV, HLP or general protection) present and providing services in the last month	Yes	Yes	IOM	
	Child protection social workers present in sites	Yes	Yes	Children, Youth and Women Affairs	
	No. of women and girls provided with dignity kits in the last 6 months	N/A	0	No actor	
	# of persons provided with information on protection risks (including on child protection, GBV risk mitigation and HLP issues)	N/A	180	IOM	
COVID-19 Response	Closest Primary Health facility implementing COVID-19 related IPC (temp. screening, physical social distancing, PPE, patient triage, etc.)	Yes	Yes	Health Office	
	Physical works undertaken since April 2020 to mitigate the spread of COVID-19? (e.g. shelter or communal area decongestion, provision of handwashing stations, etc.)	Yes	No	No actor	
	Access to handwashing facility or basin at household level?	Yes	No	No actor	
	Approx. no. of individuals reached through Risk Communication and/or Community Engagement on COVID-19 in the last month	N/A	32	IOM	

Community Priorities

- Livelihood (Multi-purpose Cash)
- Livelihood (Agricultural input)
- Health (Dignity kits)

Data Source:

IOM SMS Community Feedback Mechanism

March 2021

IDP Site Overview

IDP Site Location

Latitude: 5.589293

Longitude: 37.543493

IDP Population

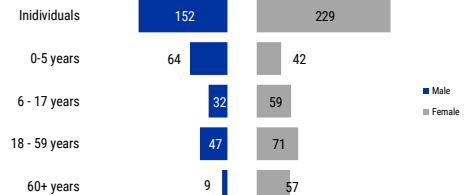
Population as March 2021

381 Individuals

46 Households

NB: Population figures are as per DRMO and IDP Site committee

Demographics



Methodology

IOM's SMS team uses multiple methods and different sources of information in order to obtain up-to-date data for its Site Profiles, including key informant consultations with Cluster and Government focal points, regular service monitoring by SMS Staff, IDP Community, Committee meetings, Kebele and Woreda Coordination meetings as well as a Community Feedback Mechanism, managed by IOM SMS. Demographic information is sourced from IOM's DTM.

Sector Overview

Sector	Indicator	Target	Achieved	Implementing Agencies	Key
Site Management Support	IDP Committee(s) have been formed or IDPs meaningfully represented in Kebele Committee	Yes	Yes ●	IOM	● Target reached ● Target 50% reached or more ● Target less than 50% reached ○ No data
	% of women represented in Community Representation Structures	35%	50% ●	IOM	
	Community Feedback Mechanism is operational	Yes	Yes ●	IOM	
Shelter /NFI	% of IDPs living in adequate shelter (i.e. shelters that provide protection and safety)	≥ 90%	0% ●	No actor	● Target reached ● Target 50% reached or more ● Target less than 50% reached ○ No data
	Average no. square metres of covered space per person	≥ 3.5m ²	1 ●	DRMO	
	% of target households that received non-food items in the last 18 months	100%	100% ●	Christian Aid, ICRC, DRMO	
WASH	# of functional latrines available on site	19	2 ●	Health Office	● Target reached ● Target 50% reached or more ● Target less than 50% reached ○ No data
	# of persons per (functional) latrine	< 20	186 ●	Health Office	
	Average water availability (# litres/person/day)	≥ 15l	3 ●	Water and Energy office	
	Hygiene kits distributed to target households in the last 6 months	Yes	Yes ●	DRMO, Christian Aid	
Education	% of IDP children regularly attending primary school	100%	0% ●	Education Office	● Target reached ● Target 50% reached or more ● Target less than 50% reached ○ No data
FSL	Latest food (or cash for food) distribution took place timely	Yes	yes ●	DRMO	
Health	Functional health facility in the Kebele	Yes	Yes ●	Health Office	
	Health facility running at pre-conflict capacity	Yes	Yes ●	Health Office, MSF, Save the Children	
Nutrition	Was a MUAC screening conducted in this Site/Kebele in the last month/two months?	Yes	Yes ●	Health Office	● Target reached ● Target 50% reached or more ● Target less than 50% reached ○ No data
	Number of children identified with SAM (< 115 mm MUAC)	N/A	No data ○	Health Office, Save the Children, WFP	
	Number of children identified GAM (< 125 mm MUAC)	N/A	No data ○	Health Office, Save the Children, WFP	
	<i>Note: SAM/GAM statistics are not broken down by displacement status (returnee/non-displaced, etc.) but reflect the overall nutritional status in the Woreda</i>				
Protection	Humanitarian protection actor (CP, GBV, HLP or general protection) present and providing services in the last month	Yes	Yes ●	IOM	● Target reached ● Target 50% reached or more ● Target less than 50% reached ○ No data
	Child protection social workers present in sites	Yes	Yes ●	Children, Youth and Women Affairs	
	No. of women and girls provided with dignity kits in the last 6 months	N/A	0 ●	No actor	
	# of persons provided with information on protection risks (including on child protection, GBV risk mitigation and HLP issues)	N/A	60 ●	IOM	
COVID-19 Response	Closest Primary Health facility implementing COVID-19 related IPC (temp. screening, physical social distancing, PPE, patient triage, etc.)	Yes	Yes ●	Health Office	● Target reached ● Target 50% reached or more ● Target less than 50% reached ○ No data
	Physical works undertaken since April 2020 to mitigate the spread of COVID-19? (e.g. shelter or communal area decongestion, provision of handwashing stations, etc.)	Yes	No ●	No actor	
	Access to handwashing facility or basin at household level?	Yes	No ●	No actor	
	Approx. no. of individuals reached through Risk Communication and/or Community Engagement on COVID-19 in the last month	N/A	56 ●	IOM	

Community Priorities

- Health (Dignity kits)
- Health (Medical service)
- Livelihood (Multi-purpose Cash)

Data Source:

IOM SMS Community Feedback Mechanism

March 2021

IDP Site Overview



IDP Site Location

Latitude: 5.587804

Longitude: 37.548676

IDP Population

Population as March 2021

372 Individuals

51 Households

NB: Population figures are as per DRMO and IDP Site committee

Demographics

