

Methodology

IOM's Site Management Support (SMS) team uses multiple methods and different sources of information in order to obtain up-to-date data for its Kebele Profiles, including key informant consultations with Cluster and Government focal points, regular service monitoring by SMS staff, IDP Community Committee meetings, Kebele and Woreda Coordination meetings as well as a Community Feedback Mechanism, managed by IOM SMS. Demographic information is sourced from IOM's DTM using the latest available data.

Sector Overview

Sector	Indicator	Target	Achieved	Implementing Agencies	Key
Site Management Support	IDP Committee(s) have been formed or IDPs meaningfully represented in Kebele Committee(s)	Yes	Yes ●	IOM	● Target reached
	% of women represented in Community Representation Structures	35%	38% ●	IOM	● Target 50% reached or more
	Community Feedback Mechanism (CFM) is operational	Yes	Yes ●	IOM	
Shelter /NFI	% of IDPs reached with shelter repair kit/support	≥ 90%	58% ●	IOM	● Target less than 50% reached
	% of IDPs that received non-food items in the last 18 months	100%	53% ●	IOM	
WASH	# of functional safe water sources available in Kebele	5	7 ●	Water Office	○ No data
	Hygiene kits distributed to target households in the last 6 months	Yes	Yes ●	FIDO, World Vision	
Education	% of children regularly attending primary school	100%	68% ●	Education Office	○ No data
	# of schools in need of rehabilitation - Out of 2 school(s)	2	1 ●	No Actor	
	# of school in need of scholastic material support - Out of 2 school(s)	2	1 ●	No Actors	
FSL	% of in-need IDP households receiving food ration	100%	0% ●	DRMO	
Health	Functional health facility in the Kebele	Yes	Yes ●	Health Office	
	Health facility running at pre-conflict capacity	Yes	Yes ●	Health Office	
Nutrition	Was a MUAC screening conducted in this Kebele in the last month/two months?	Yes	Yes ●	Health Office	
	# of children identified with SAM (<115mm MUAC)	N/A	1 ●	Health Office	
	# of children identified with GAM (<125mm MUAC)	N/A	7 ●	Health Office	
<i>Note: SAM/GAM statistics are not broken down by displacement status (returnee/non-displaced, etc.) but reflect the overall nutritional status in the Kebele</i>					
Protection	Humanitarian protection actor (CP, GBV, HLP or general protection) present and providing services in the last month	Yes	No ●	No Actors	
	Child Protection social workers present/working in the Kebele	Yes	No ●	No Actor	
	# of women and girls provided with dignity kits in the last 6 months	N/A	0 ●	No Actors	
	# of persons provided with information on protection risks (including on Child Protection, GBV risk mitigation and HLP issues)	N/A	0 ●	No Actors	
COVID-19 Response	Closest Primary Health facility is implementing COVID-19 related IPC (temp. screening, physical social distancing, PPE, patient triage, etc.)	Yes	Yes ●	IOM	
	Access to handwashing facility or basin at HH level	Yes	No ●	No Actor	
	Physical works (incl. shelter partitioning, decongestion, provision of handwashing stations, increase of space in communal areas, etc.) undertaken since April 2020 to mitigate the spread of COVID-19	Yes	Yes ●	IOM, ACF/ AAH	
	Approx. no. of individuals reached through Risk Communication and/or Community Engagement on COVID-19 in the last month	N/A	150 ●	IOM	

Community Priorities

- Food
- Health (Dignity kits)
- Shelter

Data Source:
IOM SMS Community Feedback Mechanism
March 2021

Kebele Overview

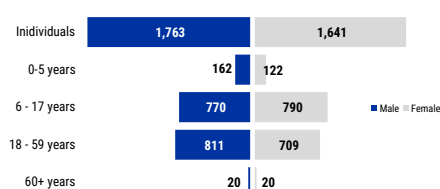
IDP Kebele Location
Latitude: 9.75191821
Longitude: 35.33836

IDP Population

Population as of March 2021
3,404 Individuals
608 Households

NB: Population figures are as per DTM's VAS 6

Demographics



Methodology

IOM's Site Management Support (SMS) team uses multiple methods and different sources of information in order to obtain up-to-date data for its Kebele Profiles, including key informant consultations with Cluster and Government focal points, regular service monitoring by SMS staff, IDP Community Committee meetings, Kebele and Woreda Coordination meetings as well as a Community Feedback Mechanism, managed by IOM SMS. Demographic information is sourced from IOM's DTM using the latest available data.

Sector Overview

Sector	Indicator	Target	Achieved	Implementing Agencies	Key
Site Management Support	IDP Committee(s) have been formed or IDPs meaningfully represented in Kebele Committee(s)	Yes	Yes ●	IOM	● Target reached
	% of women represented in Community Representation Structures	35%	60% ●	IOM	● Target 50% reached or more
	Community Feedback Mechanism (CFM) is operational	Yes	Yes ●	IOM	
Shelter /NFI	% of IDPs reached with shelter repair kit/support	≥ 90%	28% ●	IOM	● Target less than 50% reached
	% of IDPs that received non-food items in the last 18 months	100%	57% ●	IOM	
WASH	# of functional safe water sources available in Kebele	5	2 ●	Water Office, IOM	○ No data
	Hygiene kits distributed to target households in the last 6 months	Yes	Yes ●	World Vision, IOM	
Education	% of children regularly attending primary school	100%	82% ●	Education Office	○ No data
	# of schools in need of rehabilitation - Out of 2 school(s)	2	2 ●	No Actor	
	# of school in need of scholastic material support - Out of 2 school(s)	2	2 ●	No Actor	
FSL	% of in-need IDP households receiving food ration	100%	100% ●	DRMO	
Health	Functional health facility in the Kebele	Yes	Yes ●	Health Office	
	Health facility running at pre-conflict capacity	Yes	Yes ●	Health Office	
Nutrition	Was a MUAC screening conducted in this Kebele in the last month/two months?	Yes	Yes ●	Health Office	
	# of children identified with SAM (<115mm MUAC)	N/A	2 ●	Health Office	
	# of children identified with GAM (<125mm MUAC)	N/A	4 ●	Health Office	
<i>Note: SAM/GAM statistics are not broken down by displacement status (returnee/non-displaced, etc.) but reflect the overall nutritional status in the Kebele</i>					
Protection	Humanitarian protection actor (CP, GBV, HLP or general protection) present and providing services in the last month	Yes	No ●	No Actor	
	Child Protection social workers present/working in the Kebele	Yes	No ●	No Actor	
	# of women and girls provided with dignity kits in the last 6 months	N/A	26 ●	No Actor	
	# of persons provided with information on protection risks (including on Child Protection, GBV risk mitigation and HLP issues)	N/A	No data ○	World Vision	
COVID-19 Response	Closest Primary Health facility is implementing COVID-19 related IPC (temp. screening, physical social distancing, PPE, patient triage, etc.)	Yes	Yes ●	Health office, IOM	
	Access to handwashing facility or basin at HH level	Yes	No ●	No Actor	
	Physical works (incl. shelter partitioning, decongestion, provision of handwashing stations, increase of space in communal areas, etc.) undertaken since April 2020 to mitigate the spread of COVID-19	Yes	Yes ●	IOM	
	Approx. no. of individuals reached through Risk Communication and/or Community Engagement on COVID-19 in the last month	N/A	218 ●	IOM	

Community Priorities

1. WASH (Handwashing facility)
2. Protection
3. Food

Data Source:
IOM SMS Community Feedback Mechanism
March 2021

Kebele Overview

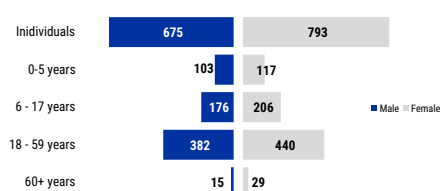
IDP Kebele Location
Latitude: 9.460296148
Longitude: 35.61830

IDP Population

Population as of March 2021
1,468 Individuals
232 Households

NB: Population figures are as per DTM's VAS 6

Demographics



Methodology

IOM's Site Management Support (SMS) team uses multiple methods and different sources of information in order to obtain up-to-date data for its Kebele Profiles, including key informant consultations with Cluster and Government focal points, regular service monitoring by SMS staff, IDP Community Committee meetings, Kebele and Woreda Coordination meetings as well as a Community Feedback Mechanism, managed by IOM SMS. Demographic information is sourced from IOM's DTM using the latest available data.

Sector Overview

Sector	Indicator	Target	Achieved	Implementing Agencies	Key
Site Management Support	IDP Committee(s) have been formed or IDPs meaningfully represented in Kebele Committee(s)	Yes	Yes ●	IOM	● Target reached
	% of women represented in Community Representation Structures	35%	53% ●	IOM	● Target 50% reached or more
	Community Feedback Mechanism (CFM) is operational	Yes	Yes ●	IOM	
Shelter /NFI	% of IDPs reached with shelter repair kit/support	≥ 90%	0% ●	IRC	● Target less than 50% reached
	% of IDPs that received non-food items in the last 18 months	100%	100% ●	IRC	
WASH	# of functional safe water sources available in Kebele	5	0 ●	AAH/ ACF, Water Office	○ No data
	Hygiene kits distributed to target households in the last 6 months	Yes	No ●	No Actor	
Education	% of children regularly attending primary school	100%	60% ●	Education Office	○ No data
	# of schools in need of rehabilitation - Out of 3 school(s)	3	1 ●	No Actor	
	# of school in need of scholastic material support - Out of 3 school(s)	3	1 ●	No Actors	
FSL	% of in-need IDP households receiving food ration	100%	0% ●	DRMO	
Health	Functional health facility in the Kebele	Yes	Yes ●	AAH/ ACF, Health Office	
	Health facility running at pre-conflict capacity	Yes	No ●	AAH/ ACF, Health Office	
Nutrition	Was a MUAC screening conducted in this Kebele in the last month/two months?	Yes	Yes ●	AAH/ ACF, Health Office	
	# of children identified with SAM (<115mm MUAC)	N/A	0	AAH/ ACF, Health Office	
	# of children identified with GAM (<125mm MUAC)	N/A	8	AAH/ ACF, Health Office	
<i>Note: SAM/GAM statistics are not broken down by displacement status (returnee/non-displaced, etc.) but reflect the overall nutritional status in the Kebele</i>					
Protection	Humanitarian protection actor (CP, GBV, HLP or general protection) present and providing services in the last month	Yes	Yes ●	AAH/ ACF, IOM MHPSS	
	Child Protection social workers present/working in the Kebele	Yes	No ●	No Actor	
	# of women and girls provided with dignity kits in the last 6 months	N/A	0	AAH/ ACF, IOM MHPSS	
	# of persons provided with information on protection risks (including on Child Protection, GBV risk mitigation and HLP issues)	N/A	58	No actor	
COVID-19 Response	Closest Primary Health facility is implementing COVID-19 related IPC (temp. screening, physical social distancing, PPE, patient triage, etc.)	Yes	No ●	IOM	
	Access to handwashing facility or basin at HH level	Yes	No ●	No Actor	
	Physical works (incl. shelter partitioning, decongestion, provision of handwashing stations, increase of space in communal areas, etc.) undertaken since April 2020 to mitigate the spread of COVID-19	Yes	Yes ●	IOM, ACF/ AAH	
	Approx. no. of individuals reached through Risk Communication and/or Community Engagement on COVID-19 in the last month	N/A	0	IOM	

Community Priorities

- Food
- WASH (Water)
- Nutrition

Data Source:
IOM SMS Community Feedback Mechanism
March 2021

Kebele Overview



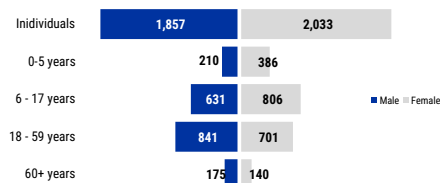
IDP Kebele Location
Latitude: **9.87841679**
Longitude: **35.31046**

IDP Population

Population as of March 2021
3,890 Individuals
701 Households

NB: Population figures are as per DTM's VAS 6

Demographics



Methodology

IOM's Site Management Support (SMS) team uses multiple methods and different sources of information in order to obtain up-to-date data for its Kebele Profiles, including key informant consultations with Cluster and Government focal points, regular service monitoring by SMS staff, IDP Community Committee meetings, Kebele and Woreda Coordination meetings as well as a Community Feedback Mechanism, managed by IOM SMS. Demographic information is sourced from IOM's DTM using the latest available data.

Sector Overview

Sector	Indicator	Target	Achieved	Implementing Agencies	Key
Site Management Support	IDP Committee(s) have been formed or IDPs meaningfully represented in Kebele Committee(s)	Yes	Yes ●	IOM	● Target reached ● Target 50% reached or more ● Target less than 50% reached ○ No data
	% of women represented in Community Representation Structures	35%	47% ●	IOM	
	Community Feedback Mechanism (CFM) is operational	Yes	Yes ●	IOM	
Shelter /NFI	% of IDPs reached with shelter repair kit/support	≥ 90%	88% ●	No Actor	● Target less than 50% reached ○ No data
	% of IDPs that received non-food items in the last 18 months	100%	0% ●	No Actor	
WASH	# of functional safe water sources available in Kebele	5	0 ●	No Actor	● Target less than 50% reached ○ No data
	Hygiene kits distributed to target households in the last 6 months	Yes	No ●	World Vision, IOM	
Education	% of children regularly attending primary school	100%	75% ●	Education Office	○ No data
	# of schools in need of rehabilitation - Out of 1 school(s)	1	0 ●	UNHCR	
	# of school in need of scholastic material support - Out of 1 school(s)	1	0 ●	UNHCR	
FSL	% of in-need IDP households receiving food ration	100%	100% ●	DRMO	○ No data
Health	Functional health facility in the Kebele	Yes	No ●	No Actor	
	Health facility running at pre-conflict capacity	Yes	No ●	No Actor	
Nutrition	Was a MUAC screening conducted in this Kebele in the last month/two months?	Yes	Yes ●	No Actor	○ No data
	# of children identified with SAM (<115mm MUAC)	N/A	No Data ○	No Actor	
	# of children identified with GAM (<125mm MUAC)	N/A	No Data ○	Health Office	
<i>Note: SAM/GAM statistics are not broken down by displacement status (returnee/non-displaced, etc.) but reflect the overall nutritional status in the Kebele</i>					
Protection	Humanitarian protection actor (CP, GBV, HLP or general protection) present and providing services in the last month	Yes	No ●	No Actor	○ No data
	Child Protection social workers present/working in the Kebele	Yes	No ●	No Actor	
	# of women and girls provided with dignity kits in the last 6 months	N/A	18	No Actor	
	# of persons provided with information on protection risks (including on Child Protection, GBV risk mitigation and HLP issues)	N/A	No data ○	World Vision	
COVID-19 Response	Closest Primary Health facility is implementing COVID-19 related IPC (temp. screening, physical social distancing, PPE, patient triage, etc.)	Yes	Yes ●	IOM	○ No data
	Access to handwashing facility or basin at HH level	Yes	No ●	No Actor	
	Physical works (incl. shelter partitioning, decongestion, provision of handwashing stations, increase of space in communal areas, etc.) undertaken since April 2020 to mitigate the spread of COVID-19	Yes	Yes ●	IOM	
	Approx. no. of individuals reached through Risk Communication and/or Community Engagement on COVID-19 in the last month	N/A	0	IOM	

Community Priorities

1. WASH (Water)
2. Education (Scholastic materials)
3. Health

Data Source:
IOM SMS Community Feedback Mechanism
March 2021

Kebele Overview

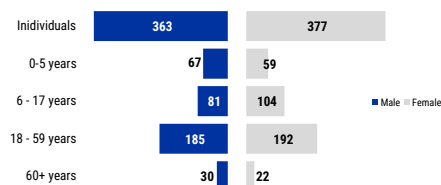
IDP Kebele Location
 Latitude: 9.4547081
 Longitude: 35.74988

IDP Population

Population as of March 2021
740 Individuals
133 Households

NB: Population figures are as per DTM's VAS 6

Demographics



Methodology

IOM's Site Management Support (SMS) team uses multiple methods and different sources of information in order to obtain up-to-date data for its Kebele Profiles, including key informant consultations with Cluster and Government focal points, regular service monitoring by SMS staff, IDP Community Committee meetings, Kebele and Woreda Coordination meetings as well as a Community Feedback Mechanism, managed by IOM SMS. Demographic information is sourced from IOM's DTM using the latest available data.

Sector Overview

Sector	Indicator	Target	Achieved	Implementing Agencies	Key
Site Management Support	IDP Committee(s) have been formed or IDPs meaningfully represented in Kebele Committee(s)	Yes	Yes ●	IOM	● Target reached
	% of women represented in Community Representation Structures	35%	55% ●	IOM	● Target 50% reached or more
	Community Feedback Mechanism (CFM) is operational	Yes	Yes ●	IOM	
Shelter /NFI	% of IDPs reached with shelter repair kit/support	≥ 90%	87% ●	No Actor	● Target less than 50% reached
	% of IDPs that received non-food items in the last 18 months	100%	0% ●	No Actor	
WASH	# of functional safe water sources available in Kebele	5	0 ●	No Actor	● Target less than 50% reached
	Hygiene kits distributed to target households in the last 6 months	Yes	No ●	World Vision	
Education	% of children regularly attending primary school	100%	95% ●	Education Office	○ No data
	# of schools in need of rehabilitation - Out of 1 school(s)	1	1 ●	No Actor	
	# of school in need of scholastic material support - Out of 1 school(s)	1	1 ●	No Actor	
FSL	% of in-need IDP households receiving food ration	100%	100% ●	DRMO	
Health	Functional health facility in the Kebele	Yes	No ●	No Actor	● Target less than 50% reached
	Health facility running at pre-conflict capacity	Yes	No ●	No Actor	
Nutrition	Was a MUAC screening conducted in this Kebele in the last month/two months?	Yes	Yes ●	No Actor	○ No data
	# of children identified with SAM (<115mm MUAC)	N/A	No Data ○	No Actor	
	# of children identified with GAM (<125mm MUAC)	N/A	No Data ○	Health Office	
<i>Note: SAM/GAM statistics are not broken down by displacement status (returnee/non-displaced, etc.) but reflect the overall nutritional status in the Kebele</i>					
Protection	Humanitarian protection actor (CP, GBV, HLP or general protection) present and providing services in the last month	Yes	No ●	No Actor	○ No data
	Child Protection social workers present/working in the Kebele	Yes	No ●	No Actor	
	# of women and girls provided with dignity kits in the last 6 months	N/A	0	No Actor	
	# of persons provided with information on protection risks (including on Child Protection, GBV risk mitigation and HLP issues)	N/A	No data ○	World Vision	
COVID-19 Response	Closest Primary Health facility is implementing COVID-19 related IPC (temp. screening, physical social distancing, PPE, patient triage, etc.)	Yes	Yes ●	IOM	○ No data
	Access to handwashing facility or basin at HH level	Yes	No ●	No Actor	
	Physical works (incl. shelter partitioning, decongestion, provision of handwashing stations, increase of space in communal areas, etc.) undertaken since April 2020 to mitigate the spread of COVID-19	Yes	Yes ●	IOM	
	Approx. no. of individuals reached through Risk Communication and/or Community Engagement on COVID-19 in the last month	N/A	0	IOM	

Community Priorities

1. NFI
2. Livelihood
3. Food

Data Source:
IOM SMS Community Feedback Mechanism
March 2021

Kebele Overview

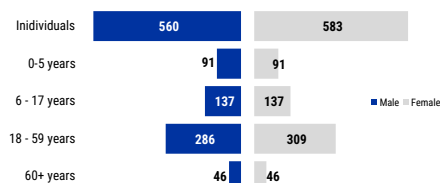
IDP Kebele Location
Latitude: 9.44527747
Longitude: 35.71756

IDP Population

Population as of March 2021
1,143 Individuals
193 Households

NB: Population figures are as per DTM's VAS 6

Demographics



Edoro Jirma IDP Kebele Profile

Kiltu Kara Woreda, West Wollega Zone

March 2021

Methodology

IOM's Site Management Support (SMS) team uses multiple methods and different sources of information in order to obtain up-to-date data for its Kebele Profiles, including key informant consultations with Cluster and Government focal points, regular service monitoring by SMS staff, IDP Community Committee meetings, Kebele and Woreda Coordination meetings as well as a Community Feedback Mechanism, managed by IOM SMS. Demographic information is sourced from IOM's DTM using the latest available data.

Sector Overview

Sector	Indicator	Target	Achieved	Implementing Agencies	Key
Site Management Support	IDP Committee(s) have been formed or IDPs meaningfully represented in Kebele Committee(s)	Yes	Yes ●	IOM	● Target reached ● Target 50% reached or more
	% of women represented in Community Representation Structures	35%	43% ●	IOM	
	Community Feedback Mechanism (CFM) is operational	Yes	Yes ●	IOM	
Shelter /NFI	% of IDPs reached with shelter repair kit/support	≥ 90%	99% ●	IOM	● Target less than 50% reached
	% of IDPs that received non-food items in the last 18 months	100%	80% ●	IOM	
WASH	# of functional safe water sources available in Kebele	5	4 ●	Water Office, FIDO	● Target less than 50% reached
	Hygiene kits distributed to target households in the last 6 months	Yes	Yes ●	FIDO	
Education	% of children regularly attending primary school	100%	86% ●	Education Office	○ No data
	# of schools in need of rehabilitation - Out of 1 school(s)	1	1 ●	No Actor	
	# of school in need of scholastic material support - Out of 1 school(s)	1	1 ●	No Actors	
FSL	% of in-need IDP households receiving food ration	100%	0% ●	DRMO	● Target less than 50% reached
Health	Functional health facility in the Kebele	Yes	Yes ●	Health Office	
	Health facility running at pre-conflict capacity	Yes	Yes ●	Health Office	
Nutrition	Was a MUAC screening conducted in this Kebele in the last month/two months?	Yes	Yes ●	Health Office	● Target less than 50% reached
	# of children identified with SAM (<115mm MUAC)	N/A	0	Health Office	
	# of children identified with GAM (<125mm MUAC)	N/A	4	Health Office	
<i>Note: SAM/GAM statistics are not broken down by displacement status (returnee/non-displaced, etc.) but reflect the overall nutritional status in the Kebele</i>					
Protection	Humanitarian protection actor (CP, GBV, HLP or general protection) present and providing services in the last month	Yes	No ●	No Actors	● Target less than 50% reached
	Child Protection social workers present/working in the Kebele	Yes	No ●	No Actor	
	# of women and girls provided with dignity kits in the last 6 months	N/A	0	No Actors	
	# of persons provided with information on protection risks (including on Child Protection, GBV risk mitigation and HLP issues)	N/A	0	No Actors	
COVID-19 Response	Closest Primary Health facility is implementing COVID-19 related IPC (temp. screening, physical social distancing, PPE, patient triage, etc.)	Yes	No ●	IOM	● Target less than 50% reached
	Access to handwashing facility or basin at HH level	Yes	No ●	No Actor	
	Physical works (incl. shelter partitioning, decongestion, provision of handwashing stations, increase of space in communal areas, etc.) undertaken since April 2020 to mitigate the spread of COVID-19	Yes	Yes ●	IOM	
	Approx. no. of individuals reached through Risk Communication and/or Community Engagement on COVID-19 in the last month	N/A	0	IOM	

Community Priorities

- Food
- WASH (WASH NFI kits)
- Livelihood (Multi-purpose cash)

Data Source:
IOM SMS Community Feedback Mechanism
March 2021

Kebele Overview

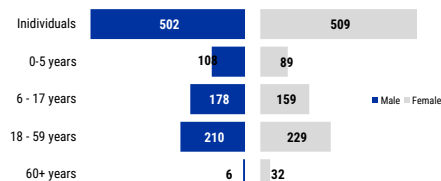
IDP Kebele Location
Latitude: 9.79317614
Longitude: 35.30892

IDP Population

Population as of March 2021
1,011 Individuals
191 Households

NB: Population figures are as per DTM's VAS 6

Demographics



Methodology

IOM's Site Management Support (SMS) team uses multiple methods and different sources of information in order to obtain up-to-date data for its Kebele Profiles, including key informant consultations with Cluster and Government focal points, regular service monitoring by SMS staff, IDP Community Committee meetings, Kebele and Woreda Coordination meetings as well as a Community Feedback Mechanism, managed by IOM SMS. Demographic information is sourced from IOM's DTM using the latest available data.

Sector Overview

Sector	Indicator	Target	Achieved	Implementing Agencies	Key
Site Management Support	IDP Committee(s) have been formed or IDPs meaningfully represented in Kebele Committee(s)	Yes	Yes ●	IOM	● Target reached
	% of women represented in Community Representation Structures	35%	42% ●	IOM	● Target 50% reached or more
	Community Feedback Mechanism (CFM) is operational	Yes	Yes ●	IOM	
Shelter /NFI	% of IDPs reached with shelter repair kit/support	≥ 90%	46% ●	IOM	
	% of IDPs that received non-food items in the last 18 months	100%	13% ●	IOM	● Target less than 50% reached
WASH	# of functional safe water sources available in Kebele	5	1 ●	Water Office, IOM	
	Hygiene kits distributed to target households in the last 6 months	Yes	Yes ●	World Vision, IOM	
Education	% of children regularly attending primary school	100%	88% ●	Education Office	○ No data
	# of schools in need of rehabilitation - Out of 2 school(s)	2	2 ●	No Actor	
	# of school in need of scholastic material support - Out of 2 school(s)	2	2 ●	No Actor	
FSL	% of in-need IDP households receiving food ration	100%	100% ●	DRMO	
Health	Functional health facility in the Kebele	Yes	Yes ●	Health Office	
	Health facility running at pre-conflict capacity	Yes	Yes ●	Health Office	
Nutrition	Was a MUAC screening conducted in this Kebele in the last month/two months?	Yes	Yes ●	Health Office	
	# of children identified with SAM (<115mm MUAC)	N/A	2 ●	Health Office	
	# of children identified with GAM (<125mm MUAC)	N/A	4 ●	Health Office	
<i>Note: SAM/GAM statistics are not broken down by displacement status (returnee/non-displaced, etc.) but reflect the overall nutritional status in the Kebele</i>					
Protection	Humanitarian protection actor (CP, GBV, HLP or general protection) present and providing services in the last month	Yes	No ●	No Actor	
	Child Protection social workers present/working in the Kebele	Yes	No ●	No Actor	
	# of women and girls provided with dignity kits in the last 6 months	N/A	16 ●	No Actor	
	# of persons provided with information on protection risks (including on Child Protection, GBV risk mitigation and HLP issues)	N/A	No data ○	World Vision	
COVID-19 Response	Closest Primary Health facility is implementing COVID-19 related IPC (temp. screening, physical social distancing, PPE, patient triage, etc.)	Yes	Yes ●	Health office, IOM	
	Access to handwashing facility or basin at HH level	Yes	No ●	No Actor	
	Physical works (incl. shelter partitioning, decongestion, provision of handwashing stations, increase of space in communal areas, etc.) undertaken since April 2020 to mitigate the spread of COVID-19	Yes	Yes ●	IOM	
	Approx. no. of individuals reached through Risk Communication and/or Community Engagement on COVID-19 in the last month	N/A	104 ●	IOM	

Community Priorities

- Livelihood
- Food
- NFI

Data Source:
IOM SMS Community Feedback Mechanism
March 2021

Kebele Overview

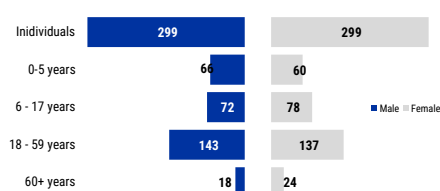
IDP Kebele Location
Latitude: 9.41601443
Longitude: 35.74491

IDP Population

Population as of March 2021
597 Individuals
108 Households

NB: Population figures are as per DTM's VAS 6

Demographics



Higu Bochi IDP Kebele Profile

Kiltu Kara Woreda, West Wollega Zone

March 2021

Methodology

IOM's Site Management Support (SMS) team uses multiple methods and different sources of information in order to obtain up-to-date data for its Kebele Profiles, including key informant consultations with Cluster and Government focal points, regular service monitoring by SMS staff, IDP Community Committee meetings, Kebele and Woreda Coordination meetings as well as a Community Feedback Mechanism, managed by IOM SMS. Demographic information is sourced from IOM's DTM using the latest available data.

Sector Overview

Sector	Indicator	Target	Achieved	Implementing Agencies	Key
Site Management Support	IDP Committee(s) have been formed or IDPs meaningfully represented in Kebele Committee(s)	Yes	Yes	IOM	Target reached
	% of women represented in Community Representation Structures	35%	38%	IOM	Target 50% reached or more
	Community Feedback Mechanism (CFM) is operational	Yes	Yes	IOM	
Shelter /NFI	% of IDPs reached with shelter repair kit/support	≥ 90%	50%	IOM	Target less than 50% reached
	% of IDPs that received non-food items in the last 18 months	100%	100%	IOM	
WASH	# of functional safe water sources available in Kebele	5	6	Water Office, FIDO	No data
	Hygiene kits distributed to target households in the last 6 months	Yes	Yes	FIDO	
Education	% of children regularly attending primary school	100%	85%	Education Office	No data
	# of schools in need of rehabilitation - Out of 1 school(s)	1	0	No Actor	
	# of school in need of scholastic material support - Out of 1 school(s)	1	0	No Actors	
FSL	% of in-need IDP households receiving food ration	100%	0%	DRMO	
Health	Functional health facility in the Kebele	Yes	Yes	No Actors	
	Health facility running at pre-conflict capacity	Yes	Yes	No Actors	
Nutrition	Was a MUAC screening conducted in this Kebele in the last month/two months?	Yes	Yes	No Actors	
	# of children identified with SAM (<115mm MUAC)	N/A	0	No Actors	
	# of children identified with GAM (<125mm MUAC)	N/A	2	No Actors	
<i>Note: SAM/GAM statistics are not broken down by displacement status (returnee/non-displaced, etc.) but reflect the overall nutritional status in the Kebele</i>					
Protection	Humanitarian protection actor (CP, GBV, HLP or general protection) present and providing services in the last month	Yes	No	No Actors	
	Child Protection social workers present/working in the Kebele	Yes	No	No Actor	
	# of women and girls provided with dignity kits in the last 6 months	N/A	0	No Actors	
	# of persons provided with information on protection risks (including on Child Protection, GBV risk mitigation and HLP issues)	N/A	0	No Actors	
COVID-19 Response	Closest Primary Health facility is implementing COVID-19 related IPC (temp. screening, physical social distancing, PPE, patient triage, etc.)	Yes	No	IOM	
	Access to handwashing facility or basin at HH level	Yes	No	No Actor	
	Physical works (incl. shelter partitioning, decongestion, provision of handwashing stations, increase of space in communal areas, etc.) undertaken since April 2020 to mitigate the spread of COVID-19	Yes	Yes	IOM	
	Approx. no. of individuals reached through Risk Communication and/or Community Engagement on COVID-19 in the last month	N/A	75	IOM	

Community Priorities

- Food
- WASH (NFI)
- Shelter

Data Source:
IOM SMS Community Feedback Mechanism
March 2021

Kebele Overview



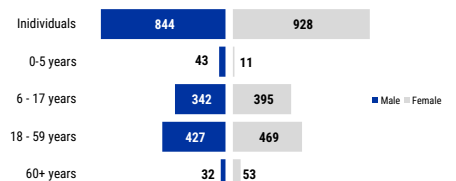
IDP Kebele Location
Latitude: 9.77642109
Longitude: 35.34202

IDP Population

Population as of March 2021
1,772 Individuals
320 Households

NB: Population figures are as per DTM's VAS 6

Demographics



Methodology

IOM's Site Management Support (SMS) team uses multiple methods and different sources of information in order to obtain up-to-date data for its Kebele Profiles, including key informant consultations with Cluster and Government focal points, regular service monitoring by SMS staff, IDP Community Committee meetings, Kebele and Woreda Coordination meetings as well as a Community Feedback Mechanism, managed by IOM SMS. Demographic information is sourced from IOM's DTM using the latest available data.

Sector Overview

Sector	Indicator	Target	Achieved	Implementing Agencies	Key
Site Management Support	IDP Committee(s) have been formed or IDPs meaningfully represented in Kebele Committee(s)	Yes	Yes ●	IOM	● Target reached ● Target 50% reached or more ● Target less than 50% reached ○ No data
	% of women represented in Community Representation Structures	35%	46% ●	IOM	
	Community Feedback Mechanism (CFM) is operational	Yes	Yes ●	IOM	
Shelter /NFI	% of IDPs reached with shelter repair kit/support	≥ 90%	52% ●	IRC	● Target less than 50% reached ○ No data
	% of IDPs that received non-food items in the last 18 months	100%	62% ●	IRC	
WASH	# of functional safe water sources available in Kebele	5	2 ●	AAH/ ACF, EECMY-ADS, Water Office	● Target less than 50% reached ○ No data
	Hygiene kits distributed to target households in the last 6 months	Yes	No ●	AAH/ ACF, EECMY-ADS, Water Office	
Education	% of children regularly attending primary school	100%	13% ●	Education Office	○ No data
	# of schools in need of rehabilitation - Out of 1 school(s)	1	1 ●	No Actor	
	# of school in need of scholastic material support - Out of 1 school(s)	1	1 ●	No Actors	
FSL	% of in-need IDP households receiving food ration	100%	0% ●	DRMO	○ No data
Health	Functional health facility in the Kebele	Yes	Yes ●	AAH/ ACF, Health Office	
	Health facility running at pre-conflict capacity	Yes	No ●	AAH/ ACF, Health Office	
Nutrition	Was a MUAC screening conducted in this Kebele in the last month/two months?	Yes	No ●	AAH/ ACF, Health Office	○ No data
	# of children identified with SAM (<115mm MUAC)	N/A	No Data ○	AAH/ ACF, Health Office	
	# of children identified with GAM (<125mm MUAC)	N/A	No Data ○	AAH/ ACF, Health Office	
<i>Note: SAM/GAM statistics are not broken down by displacement status (returnee/non-displaced, etc.) but reflect the overall nutritional status in the Kebele</i>					
Protection	Humanitarian protection actor (CP, GBV, HLP or general protection) present and providing services in the last month	Yes	Yes ●	AAH/ ACF, IOM MHPSS	○ No data
	Child Protection social workers present/working in the Kebele	Yes	No ●	No Actor	
	# of women and girls provided with dignity kits in the last 6 months	N/A	11	AAH/ ACF, IOM MHPSS	
	# of persons provided with information on protection risks (including on Child Protection, GBV risk mitigation and HLP issues)	N/A	0	IOM	
COVID-19 Response	Closest Primary Health facility is implementing COVID-19 related IPC (temp. screening, physical social distancing, PPE, patient triage, etc.)	Yes	No ●	IOM	○ No data
	Access to handwashing facility or basin at HH level	Yes	No ●	No Actor	
	Physical works (incl. shelter partitioning, decongestion, provision of handwashing stations, increase of space in communal areas, etc.) undertaken since April 2020 to mitigate the spread of COVID-19	Yes	Yes ●	IOM, ACF/ AAH	
	Approx. no. of individuals reached through Risk Communication and/or Community Engagement on COVID-19 in the last month	N/A	0	IOM	

Community Priorities

- Food
- WASH (Water)
- Health

Data Source:
IOM SMS Community Feedback Mechanism
March 2021

Kebele Overview



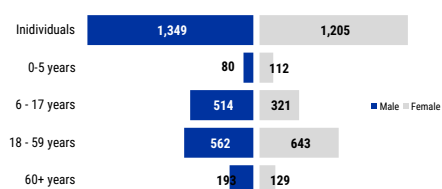
IDP Kebele Location
Latitude: 9.85022849
Longitude: 35.26813

IDP Population

Population as of March 2021
2,554 Individuals
482 Households

NB: Population figures are as per DTM's VAS 6

Demographics



Kiltu Kara 01 IDP Kebele Profile

Kiltu Kara Woreda, West Wollega Zone

March 2021

Methodology

IOM's Site Management Support (SMS) team uses multiple methods and different sources of information in order to obtain up-to-date data for its Kebele Profiles, including key informant consultations with Cluster and Government focal points, regular service monitoring by SMS staff, IDP Community Committee meetings, Kebele and Woreda Coordination meetings as well as a Community Feedback Mechanism, managed by IOM SMS. Demographic information is sourced from IOM's DTM using the latest available data.

Sector Overview

Sector	Indicator	Target	Achieved	Implementing Agencies	Key
Site Management Support	• IDP Committee(s) have been formed or IDPs meaningfully represented in Kebele Committee(s)	Yes	Yes ●	IOM	● Target reached
	• % of women represented in Community Representation Structures	35%	43% ●	IOM	● Target 50% reached or more
	• Community Feedback Mechanism (CFM) is operational	Yes	Yes ●	IOM	
Shelter /NFI	• % of IDPs reached with shelter repair kit/support	≥ 90%	94% ●	IOM, UNHCR	● Target less than 50% reached
	• % of IDPs that received non-food items in the last 18 months	100%	94% ●	IOM, UNHCR	
WASH	• # of functional safe water sources available in Kebele	5	3 ●	Water Office	○ No data
	• Hygiene kits distributed to target households in the last 6 months	Yes	Yes ●	World Vision	
Education	• % of children regularly attending primary school	100%	76% ●	Education Office	○ No data
	• # of schools in need of rehabilitation - Out of 1 school(s)	1	1 ●	No Actor	
	• # of school in need of scholastic material support - Out of 1 school(s)	1	1 ●	No Actors	
FSL	• % of in-need IDP households receiving food ration	100%	0% ●	DRMO	
Health	• Functional health facility in the Kebele	Yes	Yes ●	Health Office	
	• Health facility running at pre-conflict capacity	Yes	Yes ●	Health Office	
Nutrition	• Was a MUAC screening conducted in this Kebele in the last month/two months?	Yes	Yes ●	Health Office	
	• # of children identified with SAM (<115mm MUAC)	N/A	0 ●	Health Office	
	• # of children identified with GAM (<125mm MUAC)	N/A	41 ●	Health Office	
<i>Note: SAM/GAM statistics are not broken down by displacement status (returnee/non-displaced, etc.) but reflect the overall nutritional status in the Kebele</i>					
Protection	• Humanitarian protection actor (CP, GBV, HLP or general protection) present and providing services in the last month	Yes	No ●	No Actors	
	• Child Protection social workers present/working in the Kebele	Yes	No ●	No Actor	
	• # of women and girls provided with dignity kits in the last 6 months	N/A	0 ●	No Actors	
	• # of persons provided with information on protection risks (including on Child Protection, GBV risk mitigation and HLP issues)	N/A	10 ●	No Actors	
COVID-19 Response	• Closest Primary Health facility is implementing COVID-19 related IPC (temp. screening, physical social distancing, PPE, patient triage, etc.)	Yes	Yes ●	IOM	
	• Access to handwashing facility or basin at HH level	Yes	No ●	No Actor	
	• Physical works (incl. shelter partitioning, decongestion, provision of handwashing stations, increase of space in communal areas, etc.) undertaken since April 2020 to mitigate the spread of COVID-19	Yes	Yes ●	IOM, ACF/ AAH	
	• Approx. no. of individuals reached through Risk Communication and/or Community Engagement on COVID-19 in the last month	N/A	136 ●	IOM	

Community Priorities

1. Food
2. WASH (Water)
3. SMS (Multi purpose shade)

Data Source:
IOM SMS Community Feedback Mechanism
March 2021

Kebele Overview



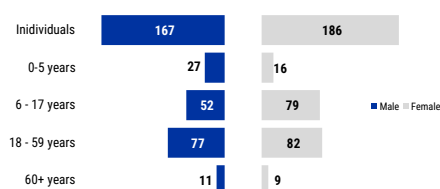
IDP Kebele Location
Latitude: 9.690171609
Longitude: 35.25304

IDP Population

Population as of March 2021
353 Individuals
68 Households

NB: Population figures are as per DTM's VAS 6

Demographics



Kiltu Kara 02 IDP Kebele Profile

Kiltu Kara Woreda, West Wollega Zone

March 2021

Methodology

IOM's Site Management Support (SMS) team uses multiple methods and different sources of information in order to obtain up-to-date data for its Kebele Profiles, including key informant consultations with Cluster and Government focal points, regular service monitoring by SMS staff, IDP Community Committee meetings, Kebele and Woreda Coordination meetings as well as a Community Feedback Mechanism, managed by IOM SMS. Demographic information is sourced from IOM's DTM using the latest available data.

Sector Overview

Sector	Indicator	Target	Achieved	Implementing Agencies	Key
Site Management Support	IDP Committee(s) have been formed or IDPs meaningfully represented in Kebele Committee(s)	Yes	Yes ●	IOM	● Target reached
	% of women represented in Community Representation Structures	35%	38% ●	IOM	● Target 50% reached or more
	Community Feedback Mechanism (CFM) is operational	Yes	Yes ●	IOM	
Shelter /NFI	% of IDPs reached with shelter repair kit/support	≥ 90%	63% ●	IOM, UNHCR	● Target less than 50% reached
	% of IDPs that received non-food items in the last 18 months	100%	79% ●	IOM, UNHCR	
WASH	# of functional safe water sources available in Kebele	5	2 ●	Water Office	○ No data
	Hygiene kits distributed to target households in the last 6 months	Yes	Yes ●	World Vision	
Education	% of children regularly attending primary school	100%	71% ●	Education Office	○ No data
	# of schools in need of rehabilitation - Out of 3 school(s)	3	2 ●	No Actor	
	# of school in need of scholastic material support - Out of 3 school(s)	3	2 ●	No Actors	
FSL	% of in-need IDP households receiving food ration	100%	0% ●	DRMO	
Health	Functional health facility in the Kebele	Yes	Yes ●	Health Office	
	Health facility running at pre-conflict capacity	Yes	Yes ●	Health Office	
Nutrition	Was a MUAC screening conducted in this Kebele in the last month/two months?	Yes	Yes ●	Health Office	
	# of children identified with SAM (<115mm MUAC)	N/A	0	Health Office	
	# of children identified with GAM (<125mm MUAC)	N/A	40	Health Office	
<i>Note: SAM/GAM statistics are not broken down by displacement status (returnee/non-displaced, etc.) but reflect the overall nutritional status in the Kebele</i>					
Protection	Humanitarian protection actor (CP, GBV, HLP or general protection) present and providing services in the last month	Yes	No ●	No Actors	
	Child Protection social workers present/working in the Kebele	Yes	No ●	No Actor	
	# of women and girls provided with dignity kits in the last 6 months	N/A	0	No Actors	
	# of persons provided with information on protection risks (including on Child Protection, GBV risk mitigation and HLP issues)	N/A	10	No Actors	
COVID-19 Response	Closest Primary Health facility is implementing COVID-19 related IPC (temp. screening, physical social distancing, PPE, patient triage, etc.)	Yes	Yes ●	IOM	
	Access to handwashing facility or basin at HH level	Yes	No ●	No Actor	
	Physical works (incl. shelter partitioning, decongestion, provision of handwashing stations, increase of space in communal areas, etc.) undertaken since April 2020 to mitigate the spread of COVID-19	Yes	Yes ●	IOM, ACF/ AAH	
	Approx. no. of individuals reached through Risk Communication and/or Community Engagement on COVID-19 in the last month	N/A	89	IOM	

Community Priorities

- Food
- WASH (Water)
- SMS (Multi purpose shade)

Data Source:
IOM SMS Community Feedback Mechanism
March 2021

Kebele Overview



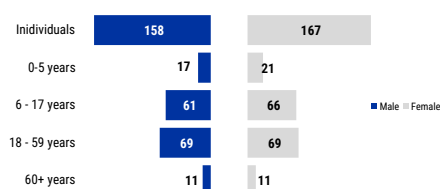
IDP Kebele Location
Latitude: 9.69273254
Longitude: 35.26365

IDP Population

Population as of March 2021
325 Individuals
63 Households

NB: Population figures are as per DTM's VAS 6

Demographics



Methodology

IOM's Site Management Support (SMS) team uses multiple methods and different sources of information in order to obtain up-to-date data for its Kebele Profiles, including key informant consultations with Cluster and Government focal points, regular service monitoring by SMS staff, IDP Community Committee meetings, Kebele and Woreda Coordination meetings as well as a Community Feedback Mechanism, managed by IOM SMS. Demographic information is sourced from IOM's DTM using the latest available data.

Sector Overview

Sector	Indicator	Target	Achieved	Implementing Agencies	Key
Site Management Support	IDP Committee(s) have been formed or IDPs meaningfully represented in Kebele Committee(s)	Yes	Yes ●	IOM	● Target reached
	% of women represented in Community Representation Structures	35%	44% ●	IOM	● Target 50% reached or more
	Community Feedback Mechanism (CFM) is operational	Yes	Yes ●	IOM	
Shelter /NFI	% of IDPs reached with shelter repair kit/support	≥ 90%	35% ●	IRC	● Target less than 50% reached
	% of IDPs that received non-food items in the last 18 months	100%	10% ●	IRC	
WASH	# of functional safe water sources available in Kebele	5	1 ●	AAH/ ACF, EECMY-ADS, Water Office	○ No data
	Hygiene kits distributed to target households in the last 6 months	Yes	Yes ●	AAH/ ACF, EECMY-ADS, Water Office	
Education	% of children regularly attending primary school	100%	90% ●	Education Office	○ No data
	# of schools in need of rehabilitation - Out of 3 school(s)	3	2 ●	No Actor	
	# of school in need of scholastic material support - Out of 3 school(s)	3	2 ●	No Actors	
FSL	% of in-need IDP households receiving food ration	100%	0% ●	DRMO	
Health	Functional health facility in the Kebele	Yes	Yes ●	AAH/ ACF, Health Office	
	Health facility running at pre-conflict capacity	Yes	No ●	AAH/ ACF, Health Office	
Nutrition	Was a MUAC screening conducted in this Kebele in the last month/two months?	Yes	Yes ●	AAH/ ACF, Health Office	
	# of children identified with SAM (<115mm MUAC)	N/A	0 ●	AAH/ ACF, Health Office	
	# of children identified with GAM (<125mm MUAC)	N/A	3 ●	AAH/ ACF, Health Office	
<i>Note: SAM/GAM statistics are not broken down by displacement status (returnee/non-displaced, etc.) but reflect the overall nutritional status in the Kebele</i>					
Protection	Humanitarian protection actor (CP, GBV, HLP or general protection) present and providing services in the last month	Yes	Yes ●	AAH/ ACF, IOM MHPSS	
	Child Protection social workers present/working in the Kebele	Yes	No ●	No Actor	
	# of women and girls provided with dignity kits in the last 6 months	N/A	30 ●	AAH/ ACF, IOM MHPSS	
	# of persons provided with information on protection risks (including on Child Protection, GBV risk mitigation and HLP issues)	N/A	67 ●	IOM	
COVID-19 Response	Closest Primary Health facility is implementing COVID-19 related IPC (temp. screening, physical social distancing, PPE, patient triage, etc.)	Yes	No ●	IOM	
	Access to handwashing facility or basin at HH level	Yes	No ●	No Actor	
	Physical works (incl. shelter partitioning, decongestion, provision of handwashing stations, increase of space in communal areas, etc.) undertaken since April 2020 to mitigate the spread of COVID-19	Yes	Yes ●	IOM, ACF/ AAH	
	Approx. no. of individuals reached through Risk Communication and/or Community Engagement on COVID-19 in the last month	N/A	216 ●	IOM	

Community Priorities

- Food
- WASH (Water)
- Health

Data Source:
IOM SMS Community Feedback Mechanism
March 2021

Kebele Overview

IDP Kebele Location
Latitude: 9.8494359
Longitude: 35.19548

IDP Population

Population as of March 2021
509 Individuals
86 Households

NB: Population figures are as per DTM's VAS 7

Demographics

