

Methodology

IOM's SMS team uses multiple methods and different sources of information in order to obtain up-to-date data for its Site Profiles, including key informant consultations with Cluster and Government focal points, regular service monitoring by SMS Staff, IDP Community, Committee meetings, Kebele and Woreda Coordination meetings as well as a Community Feedback Mechanism, managed by IOM SMS. Demographic information is sourced from IOM's DTM.

Sector Overview

Sector	Indicator	Target	Achieved	Implementing Agencies	Key
Site Management Support	IDP Committee(s) have been formed or IDPs meaningfully represented in Kebele Committee	Yes	Yes ●	IOM	● Target reached
	% of women represented in Community Representation Structures	35%	72% ●	IOM	
	Community Feedback Mechanism is operational	Yes	Yes ●	IOM	● Target 50% reached or more
Shelter /NFI	% of IDPs living in adequate shelter (<i>i.e. shelters that provide protection and safety</i>)	≥ 90%	30% ●	IOM, DRMO	● Target less than 50% reached
	Average no. square metres of covered space per person	≥ 3.5m ²	2 ●	IOM, DRMO	
	% of target households that received non-food items in the last 18 months	100%	100% ●	IOM	
WASH	# of functional latrines available on site	34	6 ●	IOM	
	# of persons per (functional) latrine	< 20	113 ●	IOM	○ No data
	Average water availability (<i># litres/person/day</i>)	≥ 15l	10 ●	Woreda Water Office	
	Hygiene kits distributed to target households in the last 6 months	Yes	No ●	IOM	
Education	% of IDP children regularly attending primary school	100%	27% ●	Woreda Education Office	
FSL	Latest food (or cash for food) distribution took place timely	Yes	No ●	DRMC, HCS	
Health	Functional health facility in the Kebele	Yes	Yes ●	Woreda Health Office	
	Health facility running at pre-conflict capacity	Yes	No ●	Woreda Health Office, IOM	
Nutrition	Was a MUAC screening conducted in this Site/Kebele in the last month/two months?	Yes	Yes ●	IOM Health	
	Number of children identified with SAM (< 115 mm MUAC)	N/A	0 ●	IOM Health	
	Number of children identified GAM (< 125 mm MUAC)	N/A	1 ●	IOM Health	
<i>Note: SAM/GAM statistics are not broken down by displacement status (returnee/non-displaced, etc.) but reflect the overall nutritional status in the Woreda</i>					
Protection	Humanitarian protection actor (<i>CP, GBV, HLP or general protection</i>) present and providing services in the last month	Yes	No ●	DRMO	
	Child protection social workers present in sites	Yes	No ●	No Actor	
	No. of women and girls provided with dignity kits in the last 6 months	N/A	No data ○	IOM	
	# of persons provided with information on protection risks (including on child protection, GBV risk mitigation and HLP issues)	N/A	0 ○	DRMO	
COVID-19 Response	Closest Primary Health facility implementing COVID-19 related IPC (temp. screening, physical social distancing, PPE, patient triage, etc.)	Yes	Yes ●	Woreda Health Office	
	Physical works undertaken since April 2020 to mitigate the spread of COVID-19? (<i>e.g. shelter or communal area decongestion, provision of handwashing stations, etc.</i>)	Yes	Yes ●	IOM	
	Access to handwashing facility or basin at household level?	Yes	Yes ●	IOM	
	Approx. no. of individuals reached through Risk Communication and/or Community Engagement on COVID-19 in the last month	N/A	545 ●	IOM	

Community Priorities

- Shelter
- WASH(Hygiene Kits)
- NFI

Data Source:
IOM SMS Community Feedback Mechanism
March 2021

IDP Site Overview

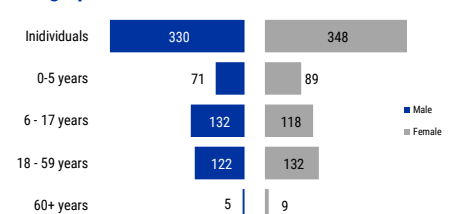
IDP Site Location
Latitude: 9.374623°
Longitude: 41.365916°

IDP Population

Population as March 2021
678 Individuals
141 Households

NB: Population figures are as per DTM's Site Assessment, Round 24 of December 2020

Demographics



Methodology

IOM's SMS team uses multiple methods and different sources of information in order to obtain up-to-date data for its Site Profiles, including key informant consultations with Cluster and Government focal points, regular service monitoring by SMS Staff, IDP Community, Committee meetings, Kebele and Woreda Coordination meetings as well as a Community Feedback Mechanism, managed by IOM SMS. Demographic information is sourced from IOM's DTM.

Sector Overview

Sector	Indicator	Target	Achieved	Implementing Agencies	Key
Site Management Support	IDP Committee(s) have been formed or IDPs meaningfully represented in Kebele Committee	Yes	Yes ●	IOM	● Target reached
	% of women represented in Community Representation Structures	35%	72% ●	IOM	
	Community Feedback Mechanism is operational	Yes	Yes ●	IOM	● Target 50% reached or more
Shelter /NFI	% of IDPs living in adequate shelter (i.e. shelters that provide protection and safety)	≥ 90%	90% ●	IOM, DRMO	● Target less than 50% reached
	Average no. square metres of covered space per person	≥ 3.5m ²	2 ●	IOM, DRMO	
	% of target households that received non-food items in the last 18 months	100%	100% ●	IOM	
WASH	# of functional latrines available on site	23	0 ●	IOM	○ No data
	# of persons per (functional) latrine	< 20	462 ●	IOM	
	Average water availability (# litres/person/day)	≥ 15l	10 ●	Woreda Water Office	
	Hygiene kits distributed to target households in the last 6 months	Yes	No ●	IOM	
Education	% of IDP children regularly attending primary school	100%	29% ●	Woreda Education Office	
FSL	Latest food (or cash for food) distribution took place timely	Yes	No ●	DRMC, HCS	
Health	Functional health facility in the Kebele	Yes	Yes ●	Woreda Health Office	
	Health facility running at pre-conflict capacity	Yes	No ●	Woreda Health Office, IOM	
Nutrition	Was a MUAC screening conducted in this Site/Kebele in the last month/two months?	Yes	Yes ●	IOM Health	
	Number of children identified with SAM (< 115 mm MUAC)	N/A	0 ●	IOM Health	
	Number of children identified GAM (< 125 mm MUAC)	N/A	1 ●	IOM Health	
<i>Note: SAM/GAM statistics are not broken down by displacement status (returnee/non-displaced, etc.) but reflect the overall nutritional status in the Woreda</i>					
Protection	Humanitarian protection actor (CP, GBV, HLP or general protection) present and providing services in the last month	Yes	No ●	DRMO	
	Child protection social workers present in sites	Yes	No ●	No Actor	
	No. of women and girls provided with dignity kits in the last 6 months	N/A	No data ○	IOM	
	# of persons provided with information on protection risks (including on child protection, GBV risk mitigation and HLP issues)	N/A	0 ○	DRMO	
COVID-19 Response	Closest Primary Health facility implementing COVID-19 related IPC (temp. screening, physical social distancing, PPE, patient triage, etc.)	Yes	Yes ●	Woreda Health Office	
	Physical works undertaken since April 2020 to mitigate the spread of COVID-19? (e.g. shelter or communal area decongestion, provision of handwashing stations, etc.)	Yes	Yes ●	IOM	
	Access to handwashing facility or basin at household level?	Yes	Yes ●	IOM	
	Approx. no. of individuals reached through Risk Communication and/or Community Engagement on COVID-19 in the last month	N/A	255 ●	IOM	

Community Priorities

- WASH (Latrine)
- Shelter
- NFI

Data Source:
IOM SMS Community Feedback Mechanism
March 2021

IDP Site Overview

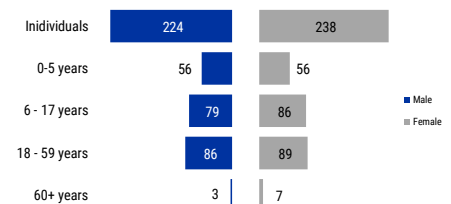
IDP Site Location
Latitude: **9.375431°**
Longitude: **41.363916°**

IDP Population

Population as March 2021
462 Individuals
99 Households

NB: Population figures are as per DTM's Site Assessment, Round 24 of December 2020

Demographics



Methodology

IOM's SMS team uses multiple methods and different sources of information in order to obtain up-to-date data for its Site Profiles, including key informant consultations with Cluster and Government focal points, regular service monitoring by SMS Staff, IDP Community, Committee meetings, Kebele and Woreda Coordination meetings as well as a Community Feedback Mechanism, managed by IOM SMS. Demographic information is sourced from IOM's DTM.

Sector Overview

Sector	Indicator	Target	Achieved	Implementing Agencies	Key
Site Management Support	IDP Committee(s) have been formed or IDPs meaningfully represented in Kebele Committee	Yes	Yes ●	IOM	● Target reached
	% of women represented in Community Representation Structures	35%	58% ●	IOM	
	Community Feedback Mechanism is operational	Yes	Yes ●	IOM	● Target 50% reached or more
Shelter /NFI	% of IDPs living in adequate shelter (i.e. shelters that provide protection and safety)	≥ 90%	65% ●	DRMO	● Target less than 50% reached
	Average no. square metres of covered space per person	≥ 3.5m ²	1 ●	DRMO	
	% of target households that received non-food items in the last 18 months	100%	20% ●	IOM	
WASH	# of functional latrines available on site	7	10 ●	DRMO	○ No data
	# of persons per (functional) latrine	< 20	15 ●	DRMO	
	Average water availability (# litres/person/day)	≥ 15l	5 ●	Woreda Water Office	
	Hygiene kits distributed to target households in the last 6 months	Yes	Yes ●	IOM, IMC	
Education	% of IDP children regularly attending primary school	100%	16% ●	Woreda Education Office	
FSL	Latest food (or cash for food) distribution took place timely	Yes	No ●	DRMC, HCS	
Health	Functional health facility in the Kebele	Yes	Yes ●	Woreda Health Office	
	Health facility running at pre-conflict capacity	Yes	No ●	Woreda Health Office	
Nutrition	Was a MUAC screening conducted in this Site/Kebele in the last month/two months?	Yes	No ●	CARE	
	Number of children identified with SAM (< 115 mm MUAC)	N/A	No data ○	CARE	
	Number of children identified GAM (< 125 mm MUAC)	N/A	No data ○	CARE	
<i>Note: SAM/GAM statistics are not broken down by displacement status (returnee/non-displaced, etc.) but reflect the overall nutritional status in the Woreda</i>					
Protection	Humanitarian protection actor (CP, GBV, HLP or general protection) present and providing services in the last month	Yes	No ●	DRMO	
	Child protection social workers present in sites	Yes	No ●	No Actor	
	No. of women and girls provided with dignity kits in the last 6 months	N/A	No data ○	IOM	
	# of persons provided with information on protection risks (including on child protection, GBV risk mitigation and HLP issues)	N/A	0 ○	DRMO	
COVID-19 Response	Closest Primary Health facility implementing COVID-19 related IPC (temp. screening, physical social distancing, PPE, patient triage, etc.)	Yes	Yes ●	Woreda Health Office	
	Physical works undertaken since April 2020 to mitigate the spread of COVID-19? (e.g. shelter or communal area decongestion, provision of handwashing stations, etc.)	Yes	Yes ●	IOM	
	Access to handwashing facility or basin at household level?	Yes	Yes ●	IOM	
	Approx. no. of individuals reached through Risk Communication and/or Community Engagement on COVID-19 in the last month	N/A	171 ●	IOM	

Community Priorities

- Health
- Protection (Solar Streetlight)
- Livelihood

Data Source:
IOM SMS Community Feedback Mechanism
March 2021

IDP Site Overview

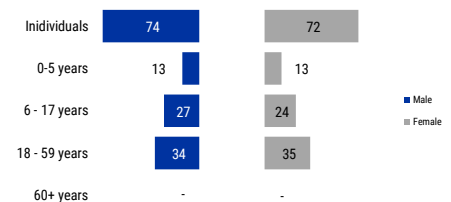
IDP Site Location
 Latitude: **9.4003309°**
 Longitude: **41.5577753°**

IDP Population

Population as March 2021
146 Individuals
35 Households

NB: Population figures are as per DTM's Site Assessment, Round 24 of December 2020

Demographics



Methodology

IOM's SMS team uses multiple methods and different sources of information in order to obtain up-to-date data for its Site Profiles, including key informant consultations with Cluster and Government focal points, regular service monitoring by SMS Staff, IDP Community, Committee meetings, Kebele and Woreda Coordination meetings as well as a Community Feedback Mechanism, managed by IOM SMS. Demographic information is sourced from IOM's DTM.

Sector Overview

Sector	Indicator	Target	Achieved	Implementing Agencies	Key
Site Management Support	• IDP Committee(s) have been formed or IDPs meaningfully represented in Kebele Committee	Yes	Yes ●	IOM	● Target reached
	• % of women represented in Community Representation Structures	35%	65% ●	IOM	
	• Community Feedback Mechanism is operational	Yes	Yes ●	IOM	● Target 50% reached or more
Shelter /NFI	• % of IDPs living in adequate shelter (<i>i.e. shelters that provide protection and safety</i>)	≥ 90%	95% ●	IOM, DRMO, HCS	● Target less than 50% reached
	• Average no. square metres of covered space per person	≥ 3.5m ²	2 ●	IOM, DRMO, HCS	
	• % of target households that received non-food items in the last 18 months	100%	100% ●	IOM	
WASH	• # of functional latrines available on site	33	20 ●	IOM	○ No data
	• # of persons per (functional) latrine	< 20	33 ●	IOM	
	• Average water availability (<i># litres/person/day</i>)	≥ 15l	7 ●	Woreda Water Office	
	• Hygiene kits distributed to target households in the last 6 months	Yes	No ●	IOM	
Education	• % of IDP children regularly attending primary school	100%	70% ●	Woreda Education Office	
FSL	• Latest food (or cash for food) distribution took place timely	Yes	No ●	DRMC, HCS	
Health	• Functional health facility in the Kebele	Yes	Yes ●	Woreda Health Office	
	• Health facility running at pre-conflict capacity	Yes	No ●	Woreda Health Office	
Nutrition	• Was a MUAC screening conducted in this Site/Kebele in the last month/two months?	Yes	No ●	Goal	
	• Number of children identified with SAM (< 115 mm MUAC)	N/A	No data ○	Goal	
	• Number of children identified GAM (< 125 mm MUAC)	N/A	No data ○	No Actor	
	<i>Note: SAM/GAM statistics are not broken down by displacement status (returnee/non-displaced, etc.) but reflect the overall nutritional status in the Woreda</i>				
Protection	• Humanitarian protection actor (<i>CP, GBV, HLP or general protection</i>) present and providing services in the last month	Yes	Yes ●	DRMO	
	• Child protection social workers present in sites	Yes	No ●	No Actor	
	• No. of women and girls provided with dignity kits in the last 6 months	N/A	No data ○	IOM	
	• # of persons provided with information on protection risks (including on child protection, GBV risk mitigation and HLP issues)	N/A	0 ○	DRMO	
COVID-19 Response	• Closest Primary Health facility implementing COVID-19 related IPC (temp. screening, physical social distancing, PPE, patient triage, etc.)	Yes	Yes ●	Woreda Health Office	
	• Physical works undertaken since April 2020 to mitigate the spread of COVID-19? (<i>e.g. shelter or communal area decongestion, provision of handwashing stations, etc.</i>)	Yes	Yes ●	IOM	
	• Access to handwashing facility or basin at household level?	Yes	Yes ●	IOM	
	• Approx. no. of individuals reached through Risk Communication and/or Community Engagement on COVID-19 in the last month	N/A	156 ●	IOM	

Community Priorities

1. WASH(Hygiene Kits)
2. WASH(Water)
3. Livelihood

Data Source:
IOM SMS Community Feedback Mechanism
March 2021

IDP Site Overview

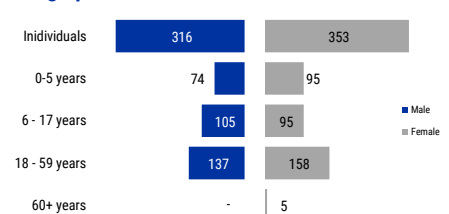
IDP Site Location
Latitude: 9.315539°
Longitude: 41.441128°

IDP Population

Population as March 2021
669 Individuals
158 Households

NB: Population figures are as per DTM's Site Assessment, Round 24 of December 2020

Demographics



Methodology

IOM's SMS team uses multiple methods and different sources of information in order to obtain up-to-date data for its Site Profiles, including key informant consultations with Cluster and Government focal points, regular service monitoring by SMS Staff, IDP Community, Committee meetings, Kebele and Woreda Coordination meetings as well as a Community Feedback Mechanism, managed by IOM SMS. Demographic information is sourced from IOM's DTM.

Sector Overview

Sector	Indicator	Target	Achieved	Implementing Agencies	Key
Site Management Support	IDP Committee(s) have been formed or IDPs meaningfully represented in Kebele Committee	Yes	Yes ●	IOM	● Target reached
	% of women represented in Community Representation Structures	35%	67% ●	IOM	
	Community Feedback Mechanism is operational	Yes	Yes ●	IOM	● Target 50% reached or more
Shelter /NFI	% of IDPs living in adequate shelter (i.e. shelters that provide protection and safety)	≥ 90%	100% ●	IOM, DRMO, HCS	● Target less than 50% reached
	Average no. square metres of covered space per person	≥ 3.5m ²	2 ●	IOM, DRMO, HCS	
	% of target households that received non-food items in the last 18 months	100%	100% ●	IOM	
WASH	# of functional latrines available on site	28	34 ●	IOM	
	# of persons per (functional) latrine	< 20	17 ●	IOM	○ No data
	Average water availability (# litres/person/day)	≥ 15l	7 ●	Woreda Water Office	
	Hygiene kits distributed to target households in the last 6 months	Yes	No ●	IOM	
Education	% of IDP children regularly attending primary school	100%	75% ●	Woreda Education Office	
FSL	Latest food (or cash for food) distribution took place timely	Yes	No ●	DRMC, HCS	
Health	Functional health facility in the Kebele	Yes	Yes ●	Woreda Health Office	
	Health facility running at pre-conflict capacity	Yes	No ●	Woreda Health Office	
Nutrition	Was a MUAC screening conducted in this Site/Kebele in the last month/two months?	Yes	No ●	Goal	
	Number of children identified with SAM (< 115 mm MUAC)	N/A	No data ○	Goal	
	Number of children identified GAM (< 125 mm MUAC)	N/A	No data ○	No Actor	
	<i>Note: SAM/GAM statistics are not broken down by displacement status (returnee/non-displaced, etc.) but reflect the overall nutritional status in the Woreda</i>				
Protection	Humanitarian protection actor (CP, GBV, HLP or general protection) present and providing services in the last month	Yes	Yes ●	DRMO	
	Child protection social workers present in sites	Yes	No ●	No Actor	
	No. of women and girls provided with dignity kits in the last 6 months	N/A	No data ○	IOM	
	# of persons provided with information on protection risks (including on child protection, GBV risk mitigation and HLP issues)	N/A	0 ○	DRMO	
COVID-19 Response	Closest Primary Health facility implementing COVID-19 related IPC (temp. screening, physical social distancing, PPE, patient triage, etc.)	Yes	Yes ●	Woreda Health Office	
	Physical works undertaken since April 2020 to mitigate the spread of COVID-19? (e.g. shelter or communal area decongestion, provision of handwashing stations, etc.)	Yes	Yes ●	IOM	
	Access to handwashing facility or basin at household level?	Yes	Yes ●	IOM	
	Approx. no. of individuals reached through Risk Communication and/or Community Engagement on COVID-19 in the last month	N/A	242 ●	IOM	

Community Priorities

1. WASH (Water)
2. Protection (Solar Light)
3. Food

Data Source:
IOM SMS Community Feedback Mechanism
March 2021

IDP Site Overview

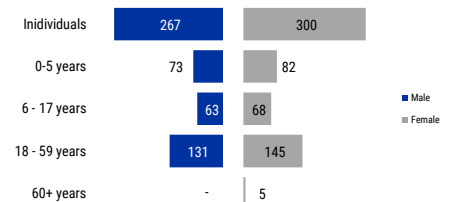
IDP Site Location
Latitude: 9.307284°
Longitude: 41.448291°

IDP Population

Population as March 2021
567 Individuals
145 Households

NB: Population figures are as per DTM's Site Assessment, Round 24 of December 2020

Demographics



Methodology

IOM's SMS team uses multiple methods and different sources of information in order to obtain up-to-date data for its Site Profiles, including key informant consultations with Cluster and Government focal points, regular service monitoring by SMS Staff, IDP Community, Committee meetings, Kebele and Woreda Coordination meetings as well as a Community Feedback Mechanism, managed by IOM SMS. Demographic information is sourced from IOM's DTM.

Sector Overview

Sector	Indicator	Target	Achieved	Implementing Agencies	Key
Site Management Support	• IDP Committee(s) have been formed or IDPs meaningfully represented in Kebele Committee	Yes	Yes ●	IOM	● Target reached
	• % of women represented in Community Representation Structures	35%	61% ●	IOM	
	• Community Feedback Mechanism is operational	Yes	Yes ●	IOM	
Shelter /NFI	• % of IDPs living in adequate shelter (<i>i.e. shelters that provide protection and safety</i>)	≥ 90%	80% ●	DRMO, IOM	● Target 50% reached or more ● Target less than 50% reached
	• Average no. square metres of covered space per person	≥ 3.5m ²	6 ●	DRMO, IOM	
	• % of target households that received non-food items in the last 18 months	100%	20% ●	IOM, IMC	
WASH	• # of functional latrines available on site	170	30 ●	CARE, IMC	○ No data
	• # of persons per (functional) latrine	< 20	113 ●	CARE, IMC	
	• Average water availability (<i># litres/person/day</i>)	≥ 15l	4 ●	Woreda Water Office	
	• Hygiene kits distributed to target households in the last 6 months	Yes	Yes ●	IMC	
Education	• % of IDP children regularly attending primary school	100%	80% ●	Woreda Education Office	
FSL	• Latest food (or cash for food) distribution took place timely	Yes	No ●	DRMC	
Health	• Functional health facility in the Kebele	Yes	Yes ●	Woreda Health Office	
	• Health facility running at pre-conflict capacity	Yes	No ●	Woreda Health Office	
Nutrition	• Was a MUAC screening conducted in this Site/Kebele in the last month/two months?	Yes	Yes ●	Woreda Health Office	
	• Number of children identified with SAM (< 115 mm MUAC)	N/A	0 ●	Woreda Health Office	
	• Number of children identified GAM (< 125 mm MUAC)	N/A	0 ●	Woreda Health Office	
<i>Note: SAM/GAM statistics are not broken down by displacement status (returnee/non-displaced, etc.) but reflect the overall nutritional status in the Woreda</i>					
Protection	• Humanitarian protection actor (<i>CP, GBV, HLP or general protection</i>) present and providing services in the last month	Yes	Yes ●	DRMO, IMC, IRC	
	• Child protection social workers present in sites	Yes	Yes ●	IRC	
	• No. of women and girls provided with dignity kits in the last 6 months	N/A	200 ●	IMC	
	• # of persons provided with information on protection risks (including on child protection, GBV risk mitigation and HLP issues)	N/A	0 ●	DRMO	
COVID-19 Response	• Closest Primary Health facility implementing COVID-19 related IPC (temp. screening, physical social distancing, PPE, patient triage, etc.)	Yes	Yes ●	Woreda Health Office	
	• Physical works undertaken since April 2020 to mitigate the spread of COVID-19? (<i>e.g. shelter or communal area decongestion, provision of handwashing stations, etc.</i>)	Yes	Yes ●	IMC	
	• Access to handwashing facility or basin at household level?	Yes	Yes ●	IOM	
	• Approx. no. of individuals reached through Risk Communication and/or Community Engagement on COVID-19 in the last month	N/A	2977 ●	IOM, IMC	

Community Priorities

1. Food
2. WASH (Water)
3. Shelter

Data Source:
IOM SMS Community Feedback Mechanism
March 2021

IDP Site Overview

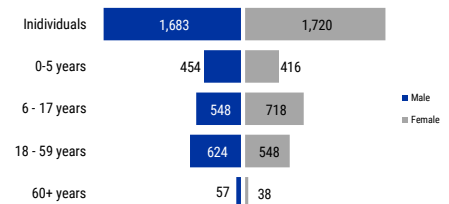
IDP Site Location
Latitude: 9.24354606°
Longitude: 40.75782851°

IDP Population

Population as March 2021
3,403 Individuals
567 Households

NB: Population figures are as per DTM's Site Assessment, Round 24 of December 2020

Demographics



Methodology

IOM's SMS team uses multiple methods and different sources of information in order to obtain up-to-date data for its Site Profiles, including key informant consultations with Cluster and Government focal points, regular service monitoring by SMS Staff, IDP Community, Committee meetings, Kebele and Woreda Coordination meetings as well as a Community Feedback Mechanism, managed by IOM SMS. Demographic information is sourced from IOM's DTM.

Sector Overview

Sector	Indicator	Target	Achieved	Implementing Agencies	Key
Site Management Support	IDP Committee(s) have been formed or IDPs meaningfully represented in Kebele Committee	Yes	Yes ●	IOM	● Target reached
	% of women represented in Community Representation Structures	35%	55% ●	IOM	
	Community Feedback Mechanism is operational	Yes	Yes ●	IOM	● Target 50% reached or more
Shelter /NFI	% of IDPs living in adequate shelter (i.e. shelters that provide protection and safety)	≥ 90%	50% ●	IOM, DRMO	● Target less than 50% reached
	Average no. square metres of covered space per person	≥ 3.5m ²	2 ●	IOM, DRMO	
	% of target households that received non-food items in the last 18 months	100%	100% ●	IOM	
WASH	# of functional latrines available on site	17	4 ●	IOM	
	# of persons per (functional) latrine	< 20	86 ●	IOM	○ No data
	Average water availability (# litres/person/day)	≥ 15l	4 ●	Woreda Water Office	
	Hygiene kits distributed to target households in the last 6 months	Yes	No ●	IOM	
Education	% of IDP children regularly attending primary school	100%	20% ●	Woreda Education Office	
FSL	Latest food (or cash for food) distribution took place timely	Yes	No ●	DRMC, HCS	
Health	Functional health facility in the Kebele	Yes	Yes ●	Woreda Health Office	
	Health facility running at pre-conflict capacity	Yes	No ●	Woreda Health Office, IOM	
Nutrition	Was a MUAC screening conducted in this Site/Kebele in the last month/two months?	Yes	Yes ●	IOM Health	
	Number of children identified with SAM (< 115 mm MUAC)	N/A	0 ●	IOM Health	
	Number of children identified GAM (< 125 mm MUAC)	N/A	0 ●	IOM Health	
<i>Note: SAM/GAM statistics are not broken down by displacement status (returnee/non-displaced, etc.) but reflect the overall nutritional status in the Woreda</i>					
Protection	Humanitarian protection actor (CP, GBV, HLP or general protection) present and providing services in the last month	Yes	No ●	DRMO	
	Child protection social workers present in sites	Yes	No ●	No Actor	
	No. of women and girls provided with dignity kits in the last 6 months	N/A	No data ○	IOM	
	# of persons provided with information on protection risks (including on child protection, GBV risk mitigation and HLP issues)	N/A	0 ○	DRMO	
COVID-19 Response	Closest Primary Health facility implementing COVID-19 related IPC (temp. screening, physical social distancing, PPE, patient triage, etc.)	Yes	No ●	Woreda Health Office	
	Physical works undertaken since April 2020 to mitigate the spread of COVID-19? (e.g. shelter or communal area decongestion, provision of handwashing stations, etc.)	Yes	Yes ●	IOM	
	Access to handwashing facility or basin at household level?	Yes	Yes ●	IOM	
	Approx. no. of individuals reached through Risk Communication and/or Community Engagement on COVID-19 in the last month	N/A	182 ●	IOM	

Community Priorities

- NFI
- Shelter
- Livelihood

Data Source:
IOM SMS Community Feedback Mechanism
March 2021

IDP Site Overview

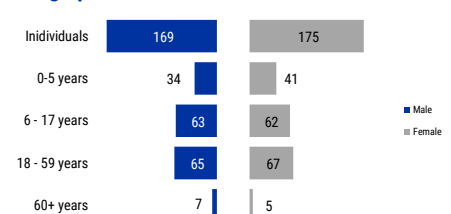
IDP Site Location
Latitude: **9.384309°**
Longitude: **41.369978°**

IDP Population

Population as March 2021
344 Individuals
72 Households

NB: Population figures are as per DTM's Site Assessment, Round 24 of December 2020

Demographics



Methodology

IOM's SMS team uses multiple methods and different sources of information in order to obtain up-to-date data for its Site Profiles, including key informant consultations with Cluster and Government focal points, regular service monitoring by SMS Staff, IDP Community, Committee meetings, Kebele and Woreda Coordination meetings as well as a Community Feedback Mechanism, managed by IOM SMS. Demographic information is sourced from IOM's DTM.

Sector Overview

Sector	Indicator	Target	Achieved	Implementing Agencies	Key
Site Management Support	IDP Committee(s) have been formed or IDPs meaningfully represented in Kebele Committee	Yes	Yes ●	IOM	● Target reached
	% of women represented in Community Representation Structures	35%	54% ●	IOM	
	Community Feedback Mechanism is operational	Yes	Yes ●	IOM	● Target 50% reached or more
Shelter /NFI	% of IDPs living in adequate shelter (<i>i.e. shelters that provide protection and safety</i>)	≥ 90%	90% ●	IOM, DRMO, HCS	● Target less than 50% reached
	Average no. square metres of covered space per person	≥ 3.5m ²	3 ●	IOM, DRMO, HCS	
	% of target households that received non-food items in the last 18 months	100%	60% ●	IOM	
WASH	# of functional latrines available on site	17	34 ●	IOM	
	# of persons per (functional) latrine	< 20	10 ●	IOM	○ No data
	Average water availability (<i># litres/person/day</i>)	≥ 15l	3 ●	Woreda Water Office	
	Hygiene kits distributed to target households in the last 6 months	Yes	No ●	IOM	
Education	% of IDP children regularly attending primary school	100%	84% ●	Woreda Education Office	
FSL	Latest food (or cash for food) distribution took place timely	Yes	No ●	DRMC, HCS	
Health	Functional health facility in the Kebele	Yes	Yes ●	Woreda Health Office	
	Health facility running at pre-conflict capacity	Yes	No ●	Woreda Health Office	
Nutrition	Was a MUAC screening conducted in this Site/Kebele in the last month/two months?	Yes	No ●	Goal	
	Number of children identified with SAM (< 115 mm MUAC)	N/A	No data ○	Goal	
	Number of children identified GAM (< 125 mm MUAC)	N/A	No data ○	No Actor	
	<i>Note: SAM/GAM statistics are not broken down by displacement status (returnee/non-displaced, etc.) but reflect the overall nutritional status in the Woreda</i>				
Protection	Humanitarian protection actor (<i>CP, GBV, HLP or general protection</i>) present and providing services in the last month	Yes	Yes ●	DRMO	
	Child protection social workers present in sites	Yes	No ●	No Actor	
	No. of women and girls provided with dignity kits in the last 6 months	N/A	No data ○	IOM	
	# of persons provided with information on protection risks (including on child protection, GBV risk mitigation and HLP issues)	N/A	0 ○	DRMO	
COVID-19 Response	Closest Primary Health facility implementing COVID-19 related IPC (temp. screening, physical social distancing, PPE, patient triage, etc.)	Yes	Yes ●	Woreda Health Office	
	Physical works undertaken since April 2020 to mitigate the spread of COVID-19? (<i>e.g. shelter or communal area decongestion, provision of handwashing stations, etc.</i>)	Yes	Yes ●	IOM	
	Access to handwashing facility or basin at household level?	Yes	Yes ●	IOM	
	Approx. no. of individuals reached through Risk Communication and/or Community Engagement on COVID-19 in the last month	N/A	207 ●	IOM	

Community Priorities

1. WASH (Water)
2. NFI
3. Education (Scholastic Material)

Data Source:
IOM SMS Community Feedback Mechanism
March 2021

IDP Site Overview

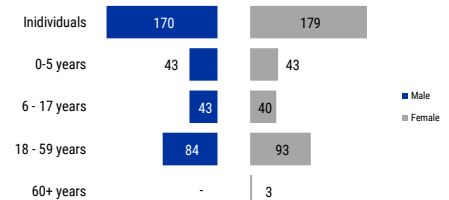
IDP Site Location
Latitude: 9.32991059°
Longitude: 41.44811917°

IDP Population

Population as March 2021
349 Individuals
93 Households

NB: Population figures are as per DTM's Site Assessment, Round 24 of December 2020

Demographics



Methodology

IOM's SMS team uses multiple methods and different sources of information in order to obtain up-to-date data for its Site Profiles, including key informant consultations with Cluster and Government focal points, regular service monitoring by SMS Staff, IDP Community, Committee meetings, Kebele and Woreda Coordination meetings as well as a Community Feedback Mechanism, managed by IOM SMS. Demographic information is sourced from IOM's DTM.

Sector Overview

Sector	Indicator	Target	Achieved	Implementing Agencies	Key
Site Management Support	IDP Committee(s) have been formed or IDPs meaningfully represented in Kebele Committee	Yes	Yes ●	IOM	● Target reached
	% of women represented in Community Representation Structures	35%	69% ●	IOM	
	Community Feedback Mechanism is operational	Yes	Yes ●	IOM	● Target 50% reached or more
Shelter /NFI	% of IDPs living in adequate shelter (i.e. shelters that provide protection and safety)	≥ 90%	85% ●	IOM, DRMO	● Target less than 50% reached
	Average no. square metres of covered space per person	≥ 3.5m ²	2 ●	IOM, DRMO	
	% of target households that received non-food items in the last 18 months	100%	60% ●	IOM	
WASH	# of functional latrines available on site	37	0 ●	IOM	○ No data
	# of persons per (functional) latrine	< 20	731 ●	IOM	
	Average water availability (# litres/person/day)	≥ 15l	10 ●	Woreda Water Office	
	Hygiene kits distributed to target households in the last 6 months	Yes	No ●	IOM	
Education	% of IDP children regularly attending primary school	100%	24% ●	Woreda Education Office	
FSL	Latest food (or cash for food) distribution took place timely	Yes	No ●	DRMC, HCS	
Health	Functional health facility in the Kebele	Yes	Yes ●	Woreda Health Office	
	Health facility running at pre-conflict capacity	Yes	No ●	Woreda Health Office, IOM	
Nutrition	Was a MUAC screening conducted in this Site/Kebele in the last month/two months?	Yes	Yes ●	IOM Health	
	Number of children identified with SAM (< 115 mm MUAC)	N/A	0 ●	IOM Health	
	Number of children identified GAM (< 125 mm MUAC)	N/A	0 ●	IOM Health	
<i>Note: SAM/GAM statistics are not broken down by displacement status (returnee/non-displaced, etc.) but reflect the overall nutritional status in the Woreda</i>					
Protection	Humanitarian protection actor (CP, GBV, HLP or general protection) present and providing services in the last month	Yes	No ●	DRMO	
	Child protection social workers present in sites	Yes	No ●	No Actor	
	No. of women and girls provided with dignity kits in the last 6 months	N/A	No data ○	IOM	
	# of persons provided with information on protection risks (including on child protection, GBV risk mitigation and HLP issues)	N/A	0 ●	DRMO	
COVID-19 Response	Closest Primary Health facility implementing COVID-19 related IPC (temp. screening, physical social distancing, PPE, patient triage, etc.)	Yes	Yes ●	Woreda Health Office	
	Physical works undertaken since April 2020 to mitigate the spread of COVID-19? (e.g. shelter or communal area decongestion, provision of handwashing stations, etc.)	Yes	Yes ●	IOM	
	Access to handwashing facility or basin at household level?	Yes	Yes ●	IOM	
	Approx. no. of individuals reached through Risk Communication and/or Community Engagement on COVID-19 in the last month	N/A	668 ●	IOM	

Community Priorities

1. Food
2. Health
3. NFI

Data Source:
IOM SMS Community Feedback Mechanism
March 2021

IDP Site Overview

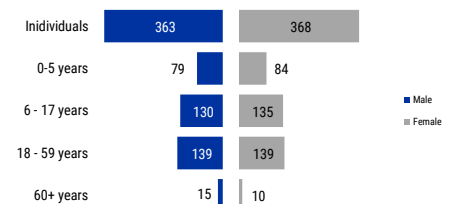
IDP Site Location
Latitude: 9.375462°
Longitude: 41.36229°

IDP Population

Population as March 2021
731 Individuals
149 Households

NB: Population figures are as per DTM's Site Assessment, Round 24 of December 2020

Demographics



Methodology

IOM's SMS team uses multiple methods and different sources of information in order to obtain up-to-date data for its Site Profiles, including key informant consultations with Cluster and Government focal points, regular service monitoring by SMS Staff, IDP Community, Committee meetings, Kebele and Woreda Coordination meetings as well as a Community Feedback Mechanism, managed by IOM SMS. Demographic information is sourced from IOM's DTM.

Sector Overview

Sector	Indicator	Target	Achieved	Implementing Agencies	Key
Site Management Support	IDP Committee(s) have been formed or IDPs meaningfully represented in Kebele Committee	Yes	Yes ●	IOM	● Target reached
	% of women represented in Community Representation Structures	35%	50% ●	IOM	● Target 50% reached or more
	Community Feedback Mechanism is operational	Yes	Yes ●	IOM	● Target less than 50% reached
Shelter /NFI	% of IDPs living in adequate shelter (i.e. shelters that provide protection and safety)	≥ 90%	80% ●	IOM, DRMO	● Target less than 50% reached
	Average no. square metres of covered space per person	≥ 3.5m ²	2 ●	IOM, DRMO	● Target less than 50% reached
	% of target households that received non-food items in the last 18 months	100%	90% ●	IOM	● Target less than 50% reached
WASH	# of functional latrines available on site	64	18 ●	IOM	○ No data
	# of persons per (functional) latrine	< 20	71 ●	IOM	○ No data
	Average water availability (# litres/person/day)	≥ 15l	5 ●	Woreda Water Office	○ No data
	Hygiene kits distributed to target households in the last 6 months	Yes	Yes ●	IOM	○ No data
Education	% of IDP children regularly attending primary school	100%	12% ●	Woreda Education Office	○ No data
FSL	Latest food (or cash for food) distribution took place timely	Yes	No ●	DRMC, HCS	○ No data
Health	Functional health facility in the Kebele	Yes	Yes ●	IOM, Woreda Health Office	○ No data
	Health facility running at pre-conflict capacity	Yes	No ●	Woreda Health Office	○ No data
Nutrition	Was a MUAC screening conducted in this Site/Kebele in the last month/two months?	Yes	Yes ●	IOM Health	○ No data
	Number of children identified with SAM (< 115 mm MUAC)	N/A	0 ●	IOM Health	○ No data
	Number of children identified GAM (< 125 mm MUAC)	N/A	0 ●	IOM Health	○ No data
<i>Note: SAM/GAM statistics are not broken down by displacement status (returnee/non-displaced, etc.) but reflect the overall nutritional status in the Woreda</i>					
Protection	Humanitarian protection actor (CP, GBV, HLP or general protection) present and providing services in the last month	Yes	Yes ●	DRMO	○ No data
	Child protection social workers present in sites	Yes	No ●	No Actor	○ No data
	No. of women and girls provided with dignity kits in the last 6 months	N/A	No data ○	IOM	○ No data
	# of persons provided with information on protection risks (including on child protection, GBV risk mitigation and HLP issues)	N/A	0 ●	DRMO	○ No data
COVID-19 Response	Closest Primary Health facility implementing COVID-19 related IPC (temp. screening, physical social distancing, PPE, patient triage, etc.)	Yes	Yes ●	Woreda Health Office	○ No data
	Physical works undertaken since April 2020 to mitigate the spread of COVID-19? (e.g. shelter or communal area decongestion, provision of handwashing stations, etc.)	Yes	Yes ●	IOM	○ No data
	Access to handwashing facility or basin at household level?	Yes	Yes ●	IOM	○ No data
	Approx. no. of individuals reached through Risk Communication and/or Community Engagement on COVID-19 in the last month	N/A	475 ●	IOM	○ No data

Community Priorities

- Livelihood
- NFI
- WASH (Water)

Data Source:
IOM SMS Community Feedback Mechanism
March 2021

IDP Site Overview

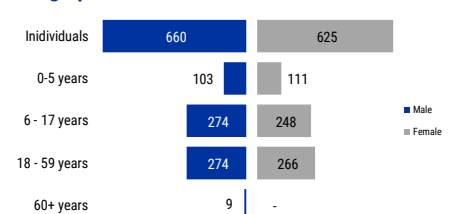
IDP Site Location
Latitude: **9.449323°**
Longitude: **41.861995°**

IDP Population

Population as March 2021
1,285 Individuals
257 Households

NB: Population figures are as per DTM's Site Assessment, Round 24 of December 2020

Demographics



Methodology

IOM's SMS team uses multiple methods and different sources of information in order to obtain up-to-date data for its Site Profiles, including key informant consultations with Cluster and Government focal points, regular service monitoring by SMS Staff, IDP Community, Committee meetings, Kebele and Woreda Coordination meetings as well as a Community Feedback Mechanism, managed by IOM SMS. Demographic information is sourced from IOM's DTM.

Sector Overview

Sector	Indicator	Target	Achieved	Implementing Agencies	Key
Site Management Support	IDP Committee(s) have been formed or IDPs meaningfully represented in Kebele Committee	Yes	Yes ●	IOM	● Target reached
	% of women represented in Community Representation Structures	35%	60% ●	IOM	
	Community Feedback Mechanism is operational	Yes	Yes ●	IOM	● Target 50% reached or more
Shelter /NFI	% of IDPs living in adequate shelter (i.e. shelters that provide protection and safety)	≥ 90%	85% ●	DRMO, IOM	● Target less than 50% reached
	Average no. square metres of covered space per person	≥ 3.5m ²	6 ●	DRMO, IOM	
	% of target households that received non-food items in the last 18 months	100%	20% ●	IOM	
WASH	# of functional latrines available on site	62	36 ●	CARE, IMC	
	# of persons per (functional) latrine	< 20	35 ●	CARE, IMC	○ No data
	Average water availability (# litres/person/day)	≥ 15l	11 ●	Woreda Water Office, CARE	
	Hygiene kits distributed to target households in the last 6 months	Yes	Yes ●	CARE, IMC	
Education	% of IDP children regularly attending primary school	100%	90% ●	Woreda Education Office	
FSL	Latest food (or cash for food) distribution took place timely	Yes	No ●	DRMC	
Health	Functional health facility in the Kebele	Yes	Yes ●	Woreda Health Office, CARE	
	Health facility running at pre-conflict capacity	Yes	No ●	Woreda Health Office	
Nutrition	Was a MUAC screening conducted in this Site/Kebele in the last month/two months?	Yes	Yes ●	Woreda Health Office	
	Number of children identified with SAM (< 115 mm MUAC)	N/A	0 ●	Woreda Health Office	
	Number of children identified GAM (< 125 mm MUAC)	N/A	0 ●	Woreda Health Office	
<i>Note: SAM/GAM statistics are not broken down by displacement status (returnee/non-displaced, etc.) but reflect the overall nutritional status in the Woreda</i>					
Protection	Humanitarian protection actor (CP, GBV, HLP or general protection) present and providing services in the last month	Yes	Yes ●	DRMO, UNHCR	
	Child protection social workers present in sites	Yes	No ●	No Actor	
	No. of women and girls provided with dignity kits in the last 6 months	N/A	200 ●	IMC, CARE	
	# of persons provided with information on protection risks (including on child protection, GBV risk mitigation and HLP issues)	N/A	0 ●	DRMO	
COVID-19 Response	Closest Primary Health facility implementing COVID-19 related IPC (temp. screening, physical social distancing, PPE, patient triage, etc.)	Yes	Yes ●	Woreda Health Office	
	Physical works undertaken since April 2020 to mitigate the spread of COVID-19? (e.g. shelter or communal area decongestion, provision of handwashing stations, etc.)	Yes	Yes ●	IOM	
	Access to handwashing facility or basin at household level?	Yes	Yes ●	IOM	
	Approx. no. of individuals reached through Risk Communication and/or Community Engagement on COVID-19 in the last month	N/A	3066 ●	IOM, CARE, IMC	

Community Priorities

1. WASH(Latrine)
2. Food
3. Livelihood

Data Source:
IOM SMS Community Feedback Mechanism
March 2021

IDP Site Overview

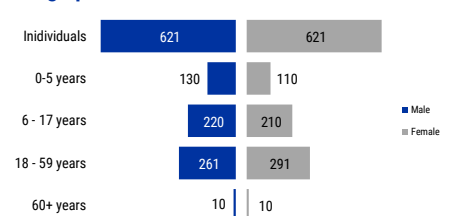
IDP Site Location
Latitude: **9.02686°**
Longitude: **40.39067°**

IDP Population

Population as March 2021
1,242 Individuals
301 Households

NB: Population figures are as per DTM's Site Assessment, Round 24 of December 2020

Demographics



Methodology

IOM's SMS team uses multiple methods and different sources of information in order to obtain up-to-date data for its Site Profiles, including key informant consultations with Cluster and Government focal points, regular service monitoring by SMS Staff, IDP Community, Committee meetings, Kebele and Woreda Coordination meetings as well as a Community Feedback Mechanism, managed by IOM SMS. Demographic information is sourced from IOM's DTM.

Sector Overview

Sector	Indicator	Target	Achieved	Implementing Agencies	Key
Site Management Support	IDP Committee(s) have been formed or IDPs meaningfully represented in Kebele Committee	Yes	Yes	IOM	Target reached
	% of women represented in Community Representation Structures	35%	53%	IOM	
	Community Feedback Mechanism is operational	Yes	Yes	IOM	Target 50% reached or more
Shelter /NFI	% of IDPs living in adequate shelter (i.e. shelters that provide protection and safety)	≥ 90%	40%	IOM, DRMO	Target less than 50% reached
	Average no. square metres of covered space per person	≥ 3.5m ²	3	IOM, DRMO	
	% of target households that received non-food items in the last 18 months	100%	80%	IOM	
WASH	# of functional latrines available on site	135	36	IOM	No data
	# of persons per (functional) latrine	< 20	75	IOM	
	Average water availability (# litres/person/day)	≥ 15l	15	Woreda Water Office	
	Hygiene kits distributed to target households in the last 6 months	Yes	No	IOM	
Education	% of IDP children regularly attending primary school	100%	57%	Woreda Education Office	
FSL	Latest food (or cash for food) distribution took place timely	Yes	No	NDRMC	
Health	Functional health facility in the Kebele	Yes	Yes	IOM Health, Woreda Health Office	
	Health facility running at pre-conflict capacity	Yes	No	Woreda Health Office	
Nutrition	Was a MUAC screening conducted in this Site/Kebele in the last month/two months?	Yes	Yes	IOM Health	
	Number of children identified with SAM (< 115 mm MUAC)	N/A	0	IOM Health	
	Number of children identified GAM (< 125 mm MUAC)	N/A	1	IOM Health	
<i>Note: SAM/GAM statistics are not broken down by displacement status (returnee/non-displaced, etc.) but reflect the overall nutritional status in the Woreda</i>					
Protection	Humanitarian protection actor (CP, GBV, HLP or general protection) present and providing services in the last month	Yes	No	DRMO	
	Child protection social workers present in sites	Yes	No	No Actor	
	No. of women and girls provided with dignity kits in the last 6 months	N/A	No data	IOM	
	# of persons provided with information on protection risks (including on child protection, GBV risk mitigation and HLP issues)	N/A	0	DRMO	
COVID-19 Response	Closest Primary Health facility implementing COVID-19 related IPC (temp. screening, physical social distancing, PPE, patient triage, etc.)	Yes	No	Woreda Health Office	
	Physical works undertaken since April 2020 to mitigate the spread of COVID-19? (e.g. shelter or communal area decongestion, provision of handwashing stations, etc.)	Yes	Yes	IOM	
	Access to handwashing facility or basin at household level?	Yes	Yes	IOM	
	Approx. no. of individuals reached through Risk Communication and/or Community Engagement on COVID-19 in the last month	N/A	2701	IOM	

Community Priorities

- Livelihood
- WASH(Hygiene Kits)
- Shelter

Data Source:
IOM SMS Community Feedback Mechanism
March 2021

IDP Site Overview

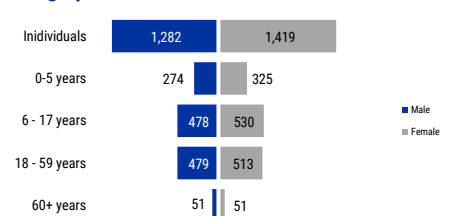
IDP Site Location
Latitude: **9.605383°**
Longitude: **41.860109°**

IDP Population

Population as March 2021
2,701 Individuals
513 Households

NB: Population figures are as per DTM's Site Assessment, Round 24 of December 2020

Demographics



Methodology

IOM's SMS team uses multiple methods and different sources of information in order to obtain up-to-date data for its Site Profiles, including key informant consultations with Cluster and Government focal points, regular service monitoring by SMS Staff, IDP Community, Committee meetings, Kebele and Woreda Coordination meetings as well as a Community Feedback Mechanism, managed by IOM SMS. Demographic information is sourced from IOM's DTM.

Sector Overview

Sector	Indicator	Target	Achieved	Implementing Agencies	Key
Site Management Support	IDP Committee(s) have been formed or IDPs meaningfully represented in Kebele Committee	Yes	Yes ●	IOM	● Target reached
	% of women represented in Community Representation Structures	35%	60% ●	IOM	
	Community Feedback Mechanism is operational	Yes	Yes ●	IOM	● Target 50% reached or more
Shelter /NFI	% of IDPs living in adequate shelter (i.e. shelters that provide protection and safety)	≥ 90%	100% ●	IOM, DRMO	● Target less than 50% reached
	Average no. square metres of covered space per person	≥ 3.5m ²	4 ●	IOM, DRMO	
	% of target households that received non-food items in the last 18 months	100%	60% ●	IOM	
WASH	# of functional latrines available on site	42	0 ●	IOM	○ No data
	# of persons per (functional) latrine	< 20	839 ●	IOM	
	Average water availability (# litres/person/day)	≥ 15l	3 ●	Woreda Water Office	
	Hygiene kits distributed to target households in the last 6 months	Yes	No ●	IOM	
Education	% of IDP children regularly attending primary school	100%	62% ●	Woreda Education Office	
FSL	Latest food (or cash for food) distribution took place timely	Yes	No ●	DRMC, HCS	
Health	Functional health facility in the Kebele	Yes	Yes ●	Woreda Health Office	
	Health facility running at pre-conflict capacity	Yes	No ●	Woreda Health Office	
Nutrition	Was a MUAC screening conducted in this Site/Kebele in the last month/two months?	Yes	No ●	Goal	
	Number of children identified with SAM (< 115 mm MUAC)	N/A	No data ○	Goal	
	Number of children identified GAM (< 125 mm MUAC)	N/A	No data ○	No Actor	
	<i>Note: SAM/GAM statistics are not broken down by displacement status (returnee/non-displaced, etc.) but reflect the overall nutritional status in the Woreda</i>				
Protection	Humanitarian protection actor (CP, GBV, HLP or general protection) present and providing services in the last month	Yes	Yes ●	DRMO	
	Child protection social workers present in sites	Yes	No ●	No Actor	
	No. of women and girls provided with dignity kits in the last 6 months	N/A	No data ○	IOM	
	# of persons provided with information on protection risks (including on child protection, GBV risk mitigation and HLP issues)	N/A	0 ○	DRMO	
COVID-19 Response	Closest Primary Health facility implementing COVID-19 related IPC (temp. screening, physical social distancing, PPE, patient triage, etc.)	Yes	Yes ●	Woreda Health Office	
	Physical works undertaken since April 2020 to mitigate the spread of COVID-19? (e.g. shelter or communal area decongestion, provision of handwashing stations, etc.)	Yes	Yes ●	IOM	
	Access to handwashing facility or basin at household level?	Yes	Yes ●	IOM	
	Approx. no. of individuals reached through Risk Communication and/or Community Engagement on COVID-19 in the last month	N/A	249 ●	IOM	

Community Priorities

1. WASH (Water)
2. WASH (Latrine)
3. Protection (Solar Streetlight)

Data Source:
IOM SMS Community Feedback Mechanism
March 2021

IDP Site Overview

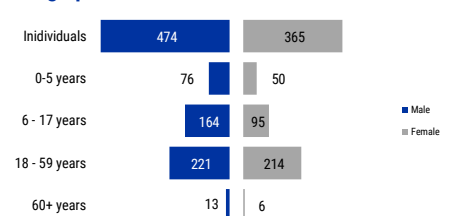
IDP Site Location
Latitude: **9.330996°**
Longitude: **41.448500°**

IDP Population

Population as March 2021
839 Individuals
189 Households

NB: Population figures are as per DTM's Site Assessment, Round 24 of December 2020

Demographics



Methodology

IOM's SMS team uses multiple methods and different sources of information in order to obtain up-to-date data for its Site Profiles, including key informant consultations with Cluster and Government focal points, regular service monitoring by SMS Staff, IDP Community, Committee meetings, Kebele and Woreda Coordination meetings as well as a Community Feedback Mechanism, managed by IOM SMS. Demographic information is sourced from IOM's DTM.

Sector Overview

Sector	Indicator	Target	Achieved	Implementing Agencies	Key
Site Management Support	IDP Committee(s) have been formed or IDPs meaningfully represented in Kebele Committee	Yes	Yes ●	IOM	● Target reached
	% of women represented in Community Representation Structures	35%	73% ●	IOM	
	Community Feedback Mechanism is operational	Yes	Yes ●	IOM	● Target 50% reached or more
Shelter /NFI	% of IDPs living in adequate shelter (i.e. shelters that provide protection and safety)	≥ 90%	95% ●	DRMO, IOM	● Target less than 50% reached
	Average no. square metres of covered space per person	≥ 3.5m ²	4 ●	DRMO, IOM	
	% of target households that received non-food items in the last 18 months	100%	0% ●	IOM	
WASH	# of functional latrines available on site	21	6 ●	DRMO	○ No data
	# of persons per (functional) latrine	< 20	65 ●	DRMO	
	Average water availability (# litres/person/day)	≥ 15l	25 ●	Woreda Water Office	
	Hygiene kits distributed to target households in the last 6 months	Yes	Yes ●	No Actor	
Education	% of IDP children regularly attending primary school	100%	78% ●	Woreda Education Office	
FSL	Latest food (or cash for food) distribution took place timely	Yes	No ●	CARE	
Health	Functional health facility in the Kebele	Yes	Yes ●	Woreda Health Office, CARE	
	Health facility running at pre-conflict capacity	Yes	No ●	Woreda Health Office	
Nutrition	Was a MUAC screening conducted in this Site/Kebele in the last month/two months?	Yes	No ●	CARE	
	Number of children identified with SAM (< 115 mm MUAC)	N/A	No data ○	CARE	
	Number of children identified GAM (< 125 mm MUAC)	N/A	No data ○	CARE	
<i>Note: SAM/GAM statistics are not broken down by displacement status (returnee/non-displaced, etc.) but reflect the overall nutritional status in the Woreda</i>					
Protection	Humanitarian protection actor (CP, GBV, HLP or general protection) present and providing services in the last month	Yes	Yes ●	DRMO, IRC, World Vision	
	Child protection social workers present in sites	Yes	No ●	IRC, World Vision	
	No. of women and girls provided with dignity kits in the last 6 months	N/A	140 ●	World Vision	
	# of persons provided with information on protection risks (including on child protection, GBV risk mitigation and HLP issues)	N/A	0 ●	DRMO	
COVID-19 Response	Closest Primary Health facility implementing COVID-19 related IPC (temp. screening, physical social distancing, PPE, patient triage, etc.)	Yes	Yes ●	Woreda Health Office, CARE	
	Physical works undertaken since April 2020 to mitigate the spread of COVID-19? (e.g. shelter or communal area decongestion, provision of handwashing stations, etc.)	Yes	Yes ●	IOM	
	Access to handwashing facility or basin at household level?	Yes	Yes ●	IOM	
	Approx. no. of individuals reached through Risk Communication and/or Community Engagement on COVID-19 in the last month	N/A	2319 ●	IOM	

Community Priorities

1. WASH(Water)
2. Food
3. Shelter

Data Source:
IOM SMS Community Feedback Mechanism
March 2021

IDP Site Overview

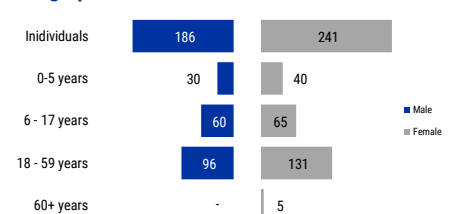
IDP Site Location
Latitude: 9.21617784°
Longitude: 41.0972686°

IDP Population

Population as March 2021
427 Individuals
151 Households

NB: Population figures are as per DTM's Site Assessment, Round 24 of December 2020

Demographics



Methodology

IOM's SMS team uses multiple methods and different sources of information in order to obtain up-to-date data for its Site Profiles, including key informant consultations with Cluster and Government focal points, regular service monitoring by SMS Staff, IDP Community, Committee meetings, Kebele and Woreda Coordination meetings as well as a Community Feedback Mechanism, managed by IOM SMS. Demographic information is sourced from IOM's DTM.

Sector Overview

Sector	Indicator	Target	Achieved	Implementing Agencies	Key
Site Management Support	IDP Committee(s) have been formed or IDPs meaningfully represented in Kebele Committee	Yes	Yes	IOM	Target reached
	% of women represented in Community Representation Structures	35%	59%	IOM	Target 50% reached or more
	Community Feedback Mechanism is operational	Yes	Yes	IOM	Target less than 50% reached
Shelter /NFI	% of IDPs living in adequate shelter (i.e. shelters that provide protection and safety)	≥ 90%	80%	IOM, DRMO	Target less than 50% reached
	Average no. square metres of covered space per person	≥ 3.5m ²	4	IOM, DRMO	Target less than 50% reached
	% of target households that received non-food items in the last 18 months	100%	100%	IOM	Target less than 50% reached
WASH	# of functional latrines available on site	30	10	IOM	No data
	# of persons per (functional) latrine	< 20	61	IOM	No data
	Average water availability (# litres/person/day)	≥ 15l	10	Woreda Water Office	No data
	Hygiene kits distributed to target households in the last 6 months	Yes	No	IOM	No data
Education	% of IDP children regularly attending primary school	100%	87%	Woreda Education Office	
FSL	Latest food (or cash for food) distribution took place timely	Yes	No	DRMC, HCS	
Health	Functional health facility in the Kebele	Yes	Yes	Woreda Health Office	
	Health facility running at pre-conflict capacity	Yes	No	Woreda Health Office	
Nutrition	Was a MUAC screening conducted in this Site/Kebele in the last month/two months?	Yes	No	Goal	
	Number of children identified with SAM (< 115 mm MUAC)	N/A	No data	Goal	
	Number of children identified GAM (< 125 mm MUAC)	N/A	No data	No Actor	
	<i>Note: SAM/GAM statistics are not broken down by displacement status (returnee/non-displaced, etc.) but reflect the overall nutritional status in the Woreda</i>				
Protection	Humanitarian protection actor (CP, GBV, HLP or general protection) present and providing services in the last month	Yes	Yes	DRMO	
	Child protection social workers present in sites	Yes	No	No Actor	
	No. of women and girls provided with dignity kits in the last 6 months	N/A	No data	IOM	
	# of persons provided with information on protection risks (including on child protection, GBV risk mitigation and HLP issues)	N/A	0	DRMO	
COVID-19 Response	Closest Primary Health facility implementing COVID-19 related IPC (temp. screening, physical social distancing, PPE, patient triage, etc.)	Yes	Yes	Woreda Health Office	
	Physical works undertaken since April 2020 to mitigate the spread of COVID-19? (e.g. shelter or communal area decongestion, provision of handwashing stations, etc.)	Yes	Yes	IOM	
	Access to handwashing facility or basin at household level?	Yes	Yes	IOM	
	Approx. no. of individuals reached through Risk Communication and/or Community Engagement on COVID-19 in the last month	N/A	197	IOM	

Community Priorities

- WASH (Water)
- Nutrition
- Livelihood

Data Source:
IOM SMS Community Feedback Mechanism
March 2021

IDP Site Overview

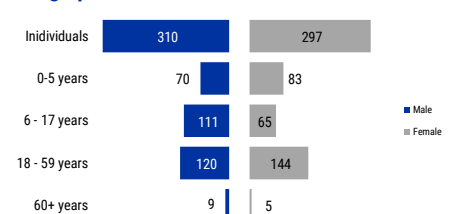
IDP Site Location
Latitude: **9.319757°**
Longitude: **41.444051°**

IDP Population

Population as March 2021
607 Individuals
139 Households

NB: Population figures are as per DTM's Site Assessment, Round 24 of December 2020

Demographics



Methodology

IOM's SMS team uses multiple methods and different sources of information in order to obtain up-to-date data for its Site Profiles, including key informant consultations with Cluster and Government focal points, regular service monitoring by SMS Staff, IDP Community, Committee meetings, Kebele and Woreda Coordination meetings as well as a Community Feedback Mechanism, managed by IOM SMS. Demographic information is sourced from IOM's DTM.

Sector Overview

Sector	Indicator	Target	Achieved	Implementing Agencies	Key
Site Management Support	IDP Committee(s) have been formed or IDPs meaningfully represented in Kebele Committee	Yes	Yes	IOM	Target reached
	% of women represented in Community Representation Structures	35%	59%	IOM	Target 50% reached or more
	Community Feedback Mechanism is operational	Yes	Yes	IOM	Target less than 50% reached
Shelter /NFI	% of IDPs living in adequate shelter (i.e. shelters that provide protection and safety)	≥ 90%	55%	IOM, DRMO	Target less than 50% reached
	Average no. square metres of covered space per person	≥ 3.5m ²	2	IOM, DRMO	Target less than 50% reached
	% of target households that received non-food items in the last 18 months	100%	100%	IOM	Target less than 50% reached
WASH	# of functional latrines available on site	19	4	IOM	No data
	# of persons per (functional) latrine	< 20	95	IOM	No data
	Average water availability (# litres/person/day)	≥ 15l	6	Woreda Water Office	No data
	Hygiene kits distributed to target households in the last 6 months	Yes	No	IOM	No data
Education	% of IDP children regularly attending primary school	100%	81%	Woreda Education Office	No data
FSL	Latest food (or cash for food) distribution took place timely	Yes	No	DRMC, HCS	No data
Health	Functional health facility in the Kebele	Yes	Yes	Woreda Health Office	No data
	Health facility running at pre-conflict capacity	Yes	No	Woreda Health Office	No data
Nutrition	Was a MUAC screening conducted in this Site/Kebele in the last month/two months?	Yes	No	Goal	No data
	Number of children identified with SAM (< 115 mm MUAC)	N/A	No data	Goal	No data
	Number of children identified GAM (< 125 mm MUAC)	N/A	No data	No Actor	No data
	<i>Note: SAM/GAM statistics are not broken down by displacement status (returnee/non-displaced, etc.) but reflect the overall nutritional status in the Woreda</i>				
Protection	Humanitarian protection actor (CP, GBV, HLP or general protection) present and providing services in the last month	Yes	Yes	DRMO	No data
	Child protection social workers present in sites	Yes	No	No Actor	No data
	No. of women and girls provided with dignity kits in the last 6 months	N/A	No data	IOM	No data
	# of persons provided with information on protection risks (including on child protection, GBV risk mitigation and HLP issues)	N/A	0	DRMO	No data
COVID-19 Response	Closest Primary Health facility implementing COVID-19 related IPC (temp. screening, physical social distancing, PPE, patient triage, etc.)	Yes	Yes	Woreda Health Office	No data
	Physical works undertaken since April 2020 to mitigate the spread of COVID-19? (e.g. shelter or communal area decongestion, provision of handwashing stations, etc.)	Yes	Yes	IOM	No data
	Access to handwashing facility or basin at household level?	Yes	Yes	IOM	No data
	Approx. no. of individuals reached through Risk Communication and/or Community Engagement on COVID-19 in the last month	N/A	143	IOM	No data

Community Priorities

- WASH(Water)
- NFI
- Food

Data Source:
IOM SMS Community Feedback Mechanism
March 2021

IDP Site Overview

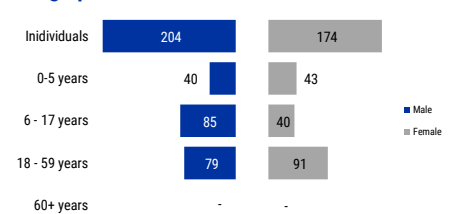
IDP Site Location
Latitude: **9.606038°**
Longitude: **41.859707°**

IDP Population

Population as March 2021
378 Individuals
85 Households

NB: Population figures are as per DTM's Site Assessment, Round 24 of December 2020

Demographics



Methodology

IOM's SMS team uses multiple methods and different sources of information in order to obtain up-to-date data for its Site Profiles, including key informant consultations with Cluster and Government focal points, regular service monitoring by SMS Staff, IDP Community, Committee meetings, Kebele and Woreda Coordination meetings as well as a Community Feedback Mechanism, managed by IOM SMS. Demographic information is sourced from IOM's DTM.

Sector Overview

Sector	Indicator	Target	Achieved	Implementing Agencies	Key
Site Management Support	IDP Committee(s) have been formed or IDPs meaningfully represented in Kebele Committee	Yes	Yes	IOM	Target reached
	% of women represented in Community Representation Structures	35%	43%	IOM	Target reached
	Community Feedback Mechanism is operational	Yes	Yes	IOM	Target 50% reached or more
Shelter /NFI	% of IDPs living in adequate shelter (i.e. shelters that provide protection and safety)	≥ 90%	70%	IOM, DRMO	Target less than 50% reached
	Average no. square metres of covered space per person	≥ 3.5m ²	3	IOM, DRMO	Target less than 50% reached
	% of target households that received non-food items in the last 18 months	100%	80%	IOM	Target less than 50% reached
WASH	# of functional latrines available on site	111	17	IOM	No data
	# of persons per (functional) latrine	< 20	128	IOM	No data
	Average water availability (# litres/person/day)	≥ 15l	20	Woreda Water Office	No data
	Hygiene kits distributed to target households in the last 6 months	Yes	No	IOM	No data
Education	% of IDP children regularly attending primary school	100%	52%	Woreda Education Office	No data
FSL	Latest food (or cash for food) distribution took place timely	Yes	No	NDRMC	No data
Health	Functional health facility in the Kebele	Yes	Yes	IOM Health, Woreda Health Office	Target reached
	Health facility running at pre-conflict capacity	Yes	No	Woreda Health Office	Target less than 50% reached
Nutrition	Was a MUAC screening conducted in this Site/Kebele in the last month/two months?	Yes	Yes	IOM Health	Target reached
	Number of children identified with SAM (< 115 mm MUAC)	N/A	No data	IOM Health	Target less than 50% reached
	Number of children identified GAM (< 125 mm MUAC)	N/A	No data	IOM Health	Target less than 50% reached
<i>Note: SAM/GAM statistics are not broken down by displacement status (returnee/non-displaced, etc.) but reflect the overall nutritional status in the Woreda</i>					
Protection	Humanitarian protection actor (CP, GBV, HLP or general protection) present and providing services in the last month	Yes	No	DRMO	Target less than 50% reached
	Child protection social workers present in sites	Yes	No	No Actor	Target less than 50% reached
	No. of women and girls provided with dignity kits in the last 6 months	N/A	No data	IOM	Target less than 50% reached
	# of persons provided with information on protection risks (including on child protection, GBV risk mitigation and HLP issues)	N/A	0	DRMO	Target less than 50% reached
COVID-19 Response	Closest Primary Health facility implementing COVID-19 related IPC (temp. screening, physical social distancing, PPE, patient triage, etc.)	Yes	No	Woreda Health Office	Target less than 50% reached
	Physical works undertaken since April 2020 to mitigate the spread of COVID-19? (e.g. shelter or communal area decongestion, provision of handwashing stations, etc.)	Yes	Yes	IOM	Target reached
	Access to handwashing facility or basin at household level?	Yes	Yes	IOM	Target reached
	Approx. no. of individuals reached through Risk Communication and/or Community Engagement on COVID-19 in the last month	N/A	2220	IOM	Target reached

Community Priorities

- Livelihood
- WASH (Hygiene Kits)
- Shelter

Data Source:
IOM SMS Community Feedback Mechanism
March 2021

IDP Site Overview

IDP Site Location
Latitude: **9.605383°**
Longitude: **41.860109°**

IDP Population

Population as March 2021
2,220 Individuals
441 Households

NB: Population figures are as per DTM's Site Assessment, Round 24 of December 2020

Demographics

