

## Methodology

IOM's Site Management Support (SMS) team uses multiple methods and different sources of information in order to obtain up-to-date data for its Kebele Profiles, including key informant consultations with Cluster and Government focal points, regular service monitoring by SMS staff, IDP Community Committee meetings, Kebele and Woreda Coordination meetings as well as a Community Feedback Mechanism, managed by IOM SMS. Demographic information is sourced from IOM's DTM using the latest available data.

## Sector Overview

Sector	Indicator	Target	Achieved	Implementing Agencies	Key
Site Management Support	IDP Committee(s) have been formed or IDPs meaningfully represented in Kebele Committee(s)	Yes	Yes ●	IOM	● Target reached ● Target 50% reached or more ● Target less than 50% reached ○ No data
	% of women represented in Community Representation Structures	35%	50% ●	IOM	
	Community Feedback Mechanism (CFM) is operational	Yes	No ●	N/A	
Shelter /NFI	% of IDPs reached with shelter repair kit/support	≥ 90%	0% ●	IOM	● Target less than 50% reached
	% of IDPs that received non-food items in the last 18 months	100%	32% ●	IOM	
WASH	# of functional safe water sources available in Kebele	5	1 ●	Water and Energy Office	● Target less than 50% reached
	Hygiene kits distributed to target households in the last 6 months	Yes	Yes ●	AAH,IOM	
Education	% of children regularly attending primary school	100%	96% ●	Education Office	○ No data
	# of schools in need of rehabilitation - Out of 1 school(s)	1	1 ●	Education Office	
	# of school in need of scholastic material support - Out of 1 school(s)	1	1 ●	Education Office	
FSL	% of in-need IDP households receiving food ration	100%	21% ●	DRMO	○ No data
Health	Functional health facility in the Kebele	Yes	No ●	Health Office	
	Health facility running at pre-conflict capacity	Yes	N/A ○	Health Office,AAH	
Nutrition	Was a MUAC screening conducted in this Kebele in the last month/two months?	Yes	Yes ●	Health Office	○ No data
	# of children identified with SAM (<115mm MUAC)	N/A	0	Health Office,AAH	
	# of children identified with GAM (<125mm MUAC)	N/A	14	Health Office,AAH	
<i>Note: SAM/GAM statistics are not broken down by displacement status (returnee/non-displaced, etc.) but reflect the overall nutritional status in the Kebele</i>					
Protection	Humanitarian protection actor (CP, GBV, HLP or general protection) present and providing services in the last month	Yes	Yes ●	AAH	○ No data
	Child Protection social workers present/working in the Kebele	Yes	Yes ●	WYCA	
	# of women and girls provided with dignity kits in the last 6 months	N/A	0	No actor	
	# of persons provided with information on protection risks (including on Child Protection, GBV risk mitigation and HLP issues)	N/A	No Data ○	No actor	
COVID-19 Response	Closest Primary Health facility is implementing COVID-19 related IPC (temp. screening, physical social distancing, PPE, patient triage, etc.)	Yes	No ●	No actor	○ No data
	Access to handwashing facility or basin at HH level	Yes	No ●	No actor	
	Physical works (incl. shelter partitioning, decongestion, provision of handwashing stations, increase of space in communal areas, etc.) undertaken since April 2020 to mitigate the spread of COVID-19	Yes	Yes ●	IOM	
	Approx. no. of individuals reached through Risk Communication and/or Community Engagement on COVID-19 in the last month	N/A	740	IOM	

## Community Priorities

1. WASH (Water point construction)
2. Shelter
3. Food

Data Source:

IOM SMS Gap analysis tracker

March 2021

## Kebele Overview



**IDP Kebele Location**

Latitude: **3.930860336**

Longitude: **38.98628**

## IDP Population

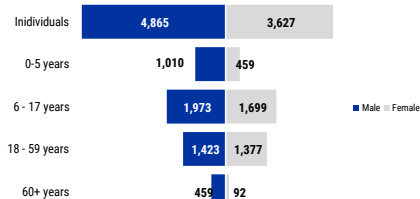
Population as of March 2021

**8,492 Individuals**

**1,377 Households**

*NB: Population figures are as per DTM's Site Assessment, Round 24 of January 2021*

## Demographics



# Goro Soda IDP Kebele Profile

Moyale (Oromia) Woreda, Borena Zone

March 2021

## Methodology

IOM's Site Management Support (SMS) team uses multiple methods and different sources of information in order to obtain up-to-date data for its Kebele Profiles, including key informant consultations with Cluster and Government focal points, regular service monitoring by SMS staff, IDP Community Committee meetings, Kebele and Woreda Coordination meetings as well as a Community Feedback Mechanism, managed by IOM SMS. Demographic information is sourced from IOM's DTM using the latest available data.

## Sector Overview

Sector	Indicator	Target	Achieved	Implementing Agencies	Key
Site Management Support	IDP Committee(s) have been formed or IDPs meaningfully represented in Kebele Committee(s)	Yes	Yes <span style="color: green;">●</span>	IOM	<span style="color: green;">●</span> Target reached <span style="color: orange;">●</span> Target 50% reached or more <span style="color: red;">●</span> Target less than 50% reached <span style="color: grey;">○</span> No data
	% of women represented in Community Representation Structures	35%	50% <span style="color: green;">●</span>	IOM	
	Community Feedback Mechanism (CFM) is operational	Yes	No <span style="color: red;">●</span>	N/A	
Shelter /NFI	% of IDPs reached with shelter repair kit/support	≥ 90%	5% <span style="color: red;">●</span>	CRS	<span style="color: red;">●</span> Target less than 50% reached <span style="color: grey;">○</span> No data
	% of IDPs that received non-food items in the last 18 months	100%	33% <span style="color: red;">●</span>	CRS	
WASH	# of functional safe water sources available in Kebele	5	0 <span style="color: red;">●</span>	Water and Energy Office	<span style="color: red;">●</span> Target less than 50% reached <span style="color: grey;">○</span> No data
	Hygiene kits distributed to target households in the last 6 months	Yes	Yes <span style="color: green;">●</span>	AAH	
Education	% of children regularly attending primary school	100%	99% <span style="color: orange;">●</span>	Education Office	<span style="color: red;">●</span> Target less than 50% reached <span style="color: grey;">○</span> No data
	# of schools in need of rehabilitation - Out of 0 school(s)	0	0 <span style="color: green;">●</span>	Education Office	
	# of school in need of scholastic material support - Out of 0 school(s)	0	0 <span style="color: green;">●</span>	Education Office	
FSL	% of in-need IDP households receiving food ration	100%	25% <span style="color: red;">●</span>	DRMO	<span style="color: red;">●</span> Target less than 50% reached <span style="color: grey;">○</span> No data
Health	Functional health facility in the Kebele	Yes	No <span style="color: red;">●</span>	Health Office	
	Health facility running at pre-conflict capacity	Yes	N/A <span style="color: grey;">○</span>	Health Office	
Nutrition	Was a MUAC screening conducted in this Kebele in the last month/two months?	Yes	Yes <span style="color: green;">●</span>	Health Office	<span style="color: red;">●</span> Target less than 50% reached <span style="color: grey;">○</span> No data
	# of children identified with SAM (<115mm MUAC)	N/A	0 <span style="color: green;">●</span>	Health Office	
	# of children identified with GAM (<125mm MUAC)	N/A	3 <span style="color: green;">●</span>	Health Office	
<i>Note: SAM/GAM statistics are not broken down by displacement status (returnee/non-displaced, etc.) but reflect the overall nutritional status in the Kebele</i>					
Protection	Humanitarian protection actor (CP, GBV, HLP or general protection) present and providing services in the last month	Yes	No <span style="color: red;">●</span>	No Actor	<span style="color: red;">●</span> Target less than 50% reached <span style="color: grey;">○</span> No data
	Child Protection social workers present/working in the Kebele	Yes	Yes <span style="color: green;">●</span>	WYCA	
	# of women and girls provided with dignity kits in the last 6 months	N/A	0 <span style="color: green;">●</span>	No actor	
	# of persons provided with information on protection risks (including on Child Protection, GBV risk mitigation and HLP issues)	N/A	No Data <span style="color: grey;">○</span>	No actor	
COVID-19 Response	Closest Primary Health facility is implementing COVID-19 related IPC (temp. screening, physical social distancing, PPE, patient triage, etc.)	Yes	Yes <span style="color: green;">●</span>	Health Office	<span style="color: red;">●</span> Target less than 50% reached <span style="color: grey;">○</span> No data
	Access to handwashing facility or basin at HH level	Yes	No <span style="color: red;">●</span>	No actor	
	Physical works (incl. shelter partitioning, decongestion, provision of handwashing stations, increase of space in communal areas, etc.) undertaken since April 2020 to mitigate the spread of COVID-19	Yes	Yes <span style="color: green;">●</span>	IOM	
	Approx. no. of individuals reached through Risk Communication and/or Community Engagement on COVID-19 in the last month	N/A	0 <span style="color: green;">●</span>	IOM	

## Community Priorities

- WASH (Water point construction)
- Food
- NFI

Data Source:

IOM SMS Gap analysis tracker

March 2021

## Kebele Overview



**IDP Kebele Location**

Latitude: **3.551780744**

Longitude: **39.04817**

## IDP Population

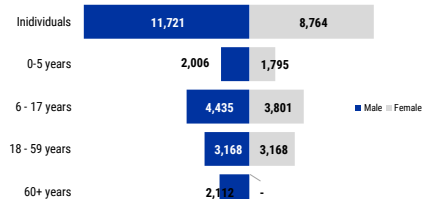
Population as of March 2021

**20,485 Individuals**

**3,168 Households**

*NB: Population figures are as per DTM's Site Assessment, Round 24 of January 2021*

## Demographics



# Gorobute IDP Kebele Profile

Moyale (Oromia) Woreda, Borena Zone

March 2021

## Methodology

IOM's Site Management Support (SMS) team uses multiple methods and different sources of information in order to obtain up-to-date data for its Kebele Profiles, including key informant consultations with Cluster and Government focal points, regular service monitoring by SMS staff, IDP Community Committee meetings, Kebele and Woreda Coordination meetings as well as a Community Feedback Mechanism, managed by IOM SMS. Demographic information is sourced from IOM's DTM using the latest available data.

## Sector Overview

Sector	Indicator	Target	Achieved	Implementing Agencies	Key
Site Management Support	IDP Committee(s) have been formed or IDPs meaningfully represented in Kebele Committee(s)	Yes	Yes ●	IOM	● Target reached ● Target 50% reached or more ● Target less than 50% reached ○ No data
	% of women represented in Community Representation Structures	35%	50% ●	IOM	
	Community Feedback Mechanism (CFM) is operational	Yes	No ●	N/A	
Shelter /NFI	% of IDPs reached with shelter repair kit/support	≥ 90%	7% ●	No actor	● Target less than 50% reached
	% of IDPs that received non-food items in the last 18 months	100%	0% ●	No actor	
WASH	# of functional safe water sources available in Kebele	5	0 ●	Water and Energy Office	○ No data
	Hygiene kits distributed to target households in the last 6 months	Yes	Yes ●	AAH	
Education	% of children regularly attending primary school	100%	100% ●	Education Office	○ No data
	# of schools in need of rehabilitation - Out of 0 school(s)	0	0 ●	Education Office	
	# of school in need of scholastic material support - Out of 0 school(s)	0	0 ●	Education Office	
FSL	% of in-need IDP households receiving food ration	100%	22% ●	DRMO	
Health	Functional health facility in the Kebele	Yes	No ●	Health Office	
	Health facility running at pre-conflict capacity	Yes	N/A ○	Health Office, AAH	
Nutrition	Was a MUAC screening conducted in this Kebele in the last month/two months?	Yes	Yes ●	Health Office	
	# of children identified with SAM (<115mm MUAC)	N/A	0	Health Office, Helpage, AAH	
	# of children identified with GAM (<125mm MUAC)	N/A	4	Health Office, Helpage, AAH	
<i>Note: SAM/GAM statistics are not broken down by displacement status (returnee/non-displaced, etc.) but reflect the overall nutritional status in the Kebele</i>					
Protection	Humanitarian protection actor (CP, GBV, HLP or general protection) present and providing services in the last month	Yes	No ●	No Actor	
	Child Protection social workers present/working in the Kebele	Yes	Yes ●	WYCA	
	# of women and girls provided with dignity kits in the last 6 months	N/A	0	No actor	
	# of persons provided with information on protection risks (including on Child Protection, GBV risk mitigation and HLP issues)	N/A	No Data ○	No actor	
COVID-19 Response	Closest Primary Health facility is implementing COVID-19 related IPC (temp. screening, physical social distancing, PPE, patient triage, etc.)	Yes	Yes ●	Health Office	
	Access to handwashing facility or basin at HH level	Yes	No ●	No actor	
	Physical works (incl. shelter partitioning, decongestion, provision of handwashing stations, increase of space in communal areas, etc.) undertaken since April 2020 to mitigate the spread of COVID-19	Yes	Yes ●	IOM	
	Approx. no. of individuals reached through Risk Communication and/or Community Engagement on COVID-19 in the last month	N/A	313	IOM	

## Community Priorities

1. WASH (Water point construction)
2. Food
3. NFI

Data Source:

IOM SMS Gap analysis tracker  
March 2021

## Kebele Overview



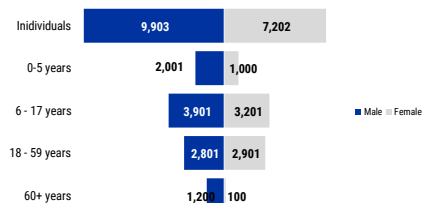
**IDP Kebele Location**  
Latitude: **3.558038164**  
Longitude: **39.05156**

## IDP Population

Population as of March 2021  
**17,105 Individuals**  
**3,001 Households**

*NB: Population figures are as per DTM's Site Assessment, Round 24 of January 2021*

## Demographics



# Guchi Badiya IDP Kebele Profile

Guchi Woreda, Borena Zone

March 2021

## Methodology

IOM's Site Management Support (SMS) team uses multiple methods and different sources of information in order to obtain up-to-date data for its Kebele Profiles, including key informant consultations with Cluster and Government focal points, regular service monitoring by SMS staff, IDP Community Committee meetings, Kebele and Woreda Coordination meetings as well as a Community Feedback Mechanism, managed by IOM SMS. Demographic information is sourced from IOM's DTM using the latest available data.

## Sector Overview

Sector	Indicator	Target	Achieved	Implementing Agencies	Key
Site Management Support	IDP Committee(s) have been formed or IDPs meaningfully represented in Kebele Committee(s)	Yes	Yes ●	IOM	● Target reached ● Target 50% reached or more
	% of women represented in Community Representation Structures	35%	50% ●	IOM	
	Community Feedback Mechanism (CFM) is operational	Yes	No ●	N/A	
Shelter /NFI	% of IDPs reached with shelter repair kit/support	≥ 90%	22% ●	IOM	● Target less than 50% reached
	% of IDPs that received non-food items in the last 18 months	100%	15% ●	IOM	
WASH	# of functional safe water sources available in Kebele	5	0 ●	Water and Energy Office	○ No data
	Hygiene kits distributed to target households in the last 6 months	Yes	Yes ●	IOM, Helpage	
Education	% of children regularly attending primary school	100%	97% ●	Education Office	○ No data
	# of schools in need of rehabilitation - Out of 1 school(s)	1	1 ●	Education Office	
	# of school in need of scholastic material support - Out of 1 school(s)	1	1 ●	Education Office	
FSL	% of in-need IDP households receiving food ration	100%	31% ●	DRMO	
Health	Functional health facility in the Kebele	Yes	No ●	Health Office	
	Health facility running at pre-conflict capacity	Yes	N/A ○	Health Office, AAH	
Nutrition	Was a MUAC screening conducted in this Kebele in the last month/two months?	Yes	Yes ●	Health Office	
	# of children identified with SAM (<115mm MUAC)	N/A	1	Health Office, AAH	
	# of children identified with GAM (<125mm MUAC)	N/A	18	Health Office, AAH	
<i>Note: SAM/GAM statistics are not broken down by displacement status (returnee/non-displaced, etc.) but reflect the overall nutritional status in the Kebele</i>					
Protection	Humanitarian protection actor (CP, GBV, HLP or general protection) present and providing services in the last month	Yes	Yes ●	AAH	
	Child Protection social workers present/working in the Kebele	Yes	Yes ●	WYCA	
	# of women and girls provided with dignity kits in the last 6 months	N/A	0	No actor	
	# of persons provided with information on protection risks (including on Child Protection, GBV risk mitigation and HLP issues)	N/A	No Data ○	No actor	
COVID-19 Response	Closest Primary Health facility is implementing COVID-19 related IPC (temp. screening, physical social distancing, PPE, patient triage, etc.)	Yes	Yes ●	Health Office	
	Access to handwashing facility or basin at HH level	Yes	No ●	No actor	
	Physical works (incl. shelter partitioning, decongestion, provision of handwashing stations, increase of space in communal areas, etc.) undertaken since April 2020 to mitigate the spread of COVID-19	Yes	Yes ●	IOM	
	Approx. no. of individuals reached through Risk Communication and/or Community Engagement on COVID-19 in the last month	N/A	15	IOM	

## Community Priorities

1. WASH (Water point construction)
2. Food
3. Shelter

Data Source:

IOM SMS Gap analysis tracker

March 2021

## Kebele Overview



IDP Kebele Location

Latitude: 3.801867026

Longitude: 38.96048

## IDP Population

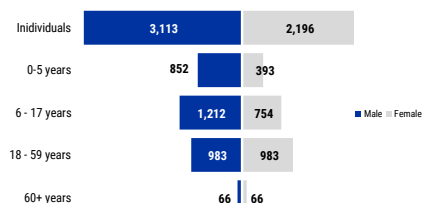
Population as of March 2021

5,309 Individuals

983 Households

*NB: Population figures are as per DTM's Site Assessment, Round 24 of January 2021*

## Demographics



## Methodology

IOM's Site Management Support (SMS) team uses multiple methods and different sources of information in order to obtain up-to-date data for its Kebele Profiles, including key informant consultations with Cluster and Government focal points, regular service monitoring by SMS staff, IDP Community Committee meetings, Kebele and Woreda Coordination meetings as well as a Community Feedback Mechanism, managed by IOM SMS. Demographic information is sourced from IOM's DTM using the latest available data.

## Sector Overview

Sector	Indicator	Target	Achieved	Implementing Agencies	Key
Site Management Support	IDP Committee(s) have been formed or IDPs meaningfully represented in Kebele Committee(s)	Yes	Yes <span style="color: green;">●</span>	IOM	<span style="color: green;">●</span> Target reached <span style="color: orange;">●</span> Target 50% reached or more <span style="color: red;">●</span> Target less than 50% reached <span style="color: grey;">○</span> No data
	% of women represented in Community Representation Structures	35%	50% <span style="color: green;">●</span>	IOM	
	Community Feedback Mechanism (CFM) is operational	Yes	No <span style="color: red;">●</span>	N/A	
Shelter /NFI	% of IDPs reached with shelter repair kit/support	≥ 90%	54% <span style="color: orange;">●</span>	IOM	<span style="color: red;">●</span> Target less than 50% reached <span style="color: grey;">○</span> No data
	% of IDPs that received non-food items in the last 18 months	100%	17% <span style="color: red;">●</span>	IOM	
WASH	# of functional safe water sources available in Kebele	5	0 <span style="color: red;">●</span>	Water and Energy Office	<span style="color: red;">●</span> Target less than 50% reached <span style="color: grey;">○</span> No data
	Hygiene kits distributed to target households in the last 6 months	Yes	Yes <span style="color: green;">●</span>	IOM	
Education	% of children regularly attending primary school	100%	99% <span style="color: orange;">●</span>	Education Office	<span style="color: red;">●</span> Target less than 50% reached <span style="color: grey;">○</span> No data
	# of schools in need of rehabilitation - Out of 1 school(s)	1	1 <span style="color: red;">●</span>	Education Office	
	# of school in need of scholastic material support - Out of 1 school(s)	1	1 <span style="color: red;">●</span>	Education Office	
FSL	% of in-need IDP households receiving food ration	100%	38% <span style="color: red;">●</span>	DRMO	<span style="color: red;">●</span> Target less than 50% reached <span style="color: grey;">○</span> No data
Health	Functional health facility in the Kebele	Yes	Yes <span style="color: green;">●</span>	Health Office	
	Health facility running at pre-conflict capacity	Yes	Yes <span style="color: green;">●</span>	Health Office, AAH, Helpage	
Nutrition	Was a MUAC screening conducted in this Kebele in the last month/two months?	Yes	Yes <span style="color: green;">●</span>	Health Office	<span style="color: red;">●</span> Target less than 50% reached <span style="color: grey;">○</span> No data
	# of children identified with SAM (<115mm MUAC)	N/A	2	Health Office, AAH	
	# of children identified with GAM (<125mm MUAC)	N/A	18	Health Office, AAH	
<i>Note: SAM/GAM statistics are not broken down by displacement status (returnee/non-displaced, etc.) but reflect the overall nutritional status in the Kebele</i>					
Protection	Humanitarian protection actor (CP, GBV, HLP or general protection) present and providing services in the last month	Yes	Yes <span style="color: green;">●</span>	AAH	<span style="color: red;">●</span> Target less than 50% reached <span style="color: grey;">○</span> No data
	Child Protection social workers present/working in the Kebele	Yes	Yes <span style="color: green;">●</span>	WYCA	
	# of women and girls provided with dignity kits in the last 6 months	N/A	0	No actor	
	# of persons provided with information on protection risks (including on Child Protection, GBV risk mitigation and HLP issues)	N/A	No Data <span style="color: grey;">○</span>	No actor	
COVID-19 Response	Closest Primary Health facility is implementing COVID-19 related IPC (temp. screening, physical social distancing, PPE, patient triage, etc.)	Yes	Yes <span style="color: green;">●</span>	Health Office	<span style="color: red;">●</span> Target less than 50% reached <span style="color: grey;">○</span> No data
	Access to handwashing facility or basin at HH level	Yes	No <span style="color: red;">●</span>	No actor	
	Physical works (incl. shelter partitioning, decongestion, provision of handwashing stations, increase of space in communal areas, etc.) undertaken since April 2020 to mitigate the spread of COVID-19	Yes	Yes <span style="color: green;">●</span>	IOM	
	Approx. no. of individuals reached through Risk Communication and/or Community Engagement on COVID-19 in the last month	N/A	16	IOM	

## Community Priorities

- WASH (Water point construction)
- Food
- Shelter

Data Source:

IOM SMS Gap analysis tracker

March 2021

## Kebele Overview



### IDP Kebele Location

Latitude: 3.86329206

Longitude: 38.96369

## IDP Population

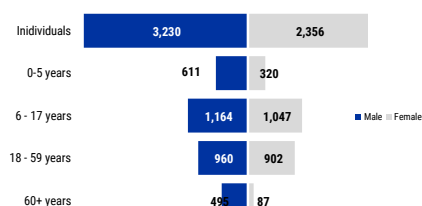
Population as of March 2021

5,586 Individuals

873 Households

NB: Population figures are as per DTM's Site Assessment, Round 24 of January 2021

## Demographics



# Kotichi Tiri IDP Kebele Profile

Guchi Woreda, Borena Zone

March 2021

## Methodology

IOM's Site Management Support (SMS) team uses multiple methods and different sources of information in order to obtain up-to-date data for its Kebele Profiles, including key informant consultations with Cluster and Government focal points, regular service monitoring by SMS staff, IDP Community Committee meetings, Kebele and Woreda Coordination meetings as well as a Community Feedback Mechanism, managed by IOM SMS. Demographic information is sourced from IOM's DTM using the latest available data.

## Sector Overview

Sector	Indicator	Target	Achieved	Implementing Agencies	Key
Site Management Support	IDP Committee(s) have been formed or IDPs meaningfully represented in Kebele Committee(s)	Yes	Yes <span style="color: green;">●</span>	IOM	<span style="color: green;">●</span> Target reached <span style="color: orange;">●</span> Target 50% reached or more <span style="color: red;">●</span> Target less than 50% reached <span style="color: grey;">○</span> No data
	% of women represented in Community Representation Structures	35%	50% <span style="color: green;">●</span>	IOM	
	Community Feedback Mechanism (CFM) is operational	Yes	No <span style="color: red;">●</span>	N/A	
Shelter /NFI	% of IDPs reached with shelter repair kit/support	≥ 90%	15% <span style="color: red;">●</span>	IOM	<span style="color: red;">●</span> Target less than 50% reached <span style="color: grey;">○</span> No data
	% of IDPs that received non-food items in the last 18 months	100%	19% <span style="color: red;">●</span>	IOM	
WASH	# of functional safe water sources available in Kebele	5	0 <span style="color: red;">●</span>	Water and Energy Office	<span style="color: red;">●</span> Target less than 50% reached <span style="color: grey;">○</span> No data
	Hygiene kits distributed to target households in the last 6 months	Yes	No <span style="color: red;">●</span>	No actor	
Education	% of children regularly attending primary school	100%	96% <span style="color: orange;">●</span>	Education Office	<span style="color: red;">●</span> Target less than 50% reached <span style="color: grey;">○</span> No data
	# of schools in need of rehabilitation - Out of 1 school(s)	1	1 <span style="color: red;">●</span>	Education Office	
	# of school in need of scholastic material support - Out of 1 school(s)	1	1 <span style="color: red;">●</span>	Education Office	
FSL	% of in-need IDP households receiving food ration	100%	28% <span style="color: red;">●</span>	DRMO	<span style="color: red;">●</span> Target less than 50% reached <span style="color: grey;">○</span> No data
Health	Functional health facility in the Kebele	Yes	No <span style="color: red;">●</span>	Health Office	
	Health facility running at pre-conflict capacity	Yes	N/A <span style="color: grey;">○</span>	Health Office,AAH	
Nutrition	Was a MUAC screening conducted in this Kebele in the last month/two months?	Yes	No <span style="color: red;">●</span>	Health Office	<span style="color: red;">●</span> Target less than 50% reached <span style="color: grey;">○</span> No data
	# of children identified with SAM (<115mm MUAC)	N/A	N/A	Health Office,AAH	
	# of children identified with GAM (<125mm MUAC)	N/A	N/A	Health Office,AAH	
<i>Note: SAM/GAM statistics are not broken down by displacement status (returnee/non-displaced, etc.) but reflect the overall nutritional status in the Kebele</i>					
Protection	Humanitarian protection actor (CP, GBV, HLP or general protection) present and providing services in the last month	Yes	Yes <span style="color: green;">●</span>	AAH	<span style="color: red;">●</span> Target less than 50% reached <span style="color: grey;">○</span> No data
	Child Protection social workers present/working in the Kebele	Yes	Yes <span style="color: green;">●</span>	WYCA	
	# of women and girls provided with dignity kits in the last 6 months	N/A	0	No actor	
	# of persons provided with information on protection risks (including on Child Protection, GBV risk mitigation and HLP issues)	N/A	No Data <span style="color: grey;">○</span>	No actor	
COVID-19 Response	Closest Primary Health facility is implementing COVID-19 related IPC (temp. screening, physical social distancing, PPE, patient triage, etc.)	Yes	No <span style="color: red;">●</span>	No actor	<span style="color: red;">●</span> Target less than 50% reached <span style="color: grey;">○</span> No data
	Access to handwashing facility or basin at HH level	Yes	No <span style="color: red;">●</span>	No actor	
	Physical works (incl. shelter partitioning, decongestion, provision of handwashing stations, increase of space in communal areas, etc.) undertaken since April 2020 to mitigate the spread of COVID-19	Yes	Yes <span style="color: green;">●</span>	IOM	
	Approx. no. of individuals reached through Risk Communication and/or Community Engagement on COVID-19 in the last month	N/A	356	IOM	

## Community Priorities

1. WASH (Water point construction)
2. Food
3. NFI

Data Source:

IOM SMS Gap analysis tracker

March 2021

## Kebele Overview



**IDP Kebele Location**

Latitude: **3.790357946**

Longitude: **39.02313**

## IDP Population

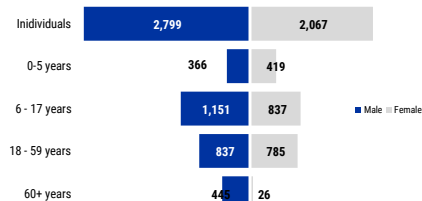
Population as of March 2021

**4,866 Individuals**

**785 Households**

*NB: Population figures are as per DTM's Site Assessment, Round 24 of January 2021*

## Demographics



## Methodology

IOM's Site Management Support (SMS) team uses multiple methods and different sources of information in order to obtain up-to-date data for its Kebele Profiles, including key informant consultations with Cluster and Government focal points, regular service monitoring by SMS staff, IDP Community Committee meetings, Kebele and Woreda Coordination meetings as well as a Community Feedback Mechanism, managed by IOM SMS. Demographic information is sourced from IOM's DTM using the latest available data.

## Sector Overview

Sector	Indicator	Target	Achieved	Implementing Agencies	Key
Site Management Support	IDP Committee(s) have been formed or IDPs meaningfully represented in Kebele Committee(s)	Yes	Yes <span style="color: green;">●</span>	IOM	<span style="color: green;">●</span> Target reached <span style="color: orange;">●</span> Target 50% reached or more <span style="color: red;">●</span> Target less than 50% reached <span style="color: grey;">○</span> No data
	% of women represented in Community Representation Structures	35%	50% <span style="color: green;">●</span>	IOM	
	Community Feedback Mechanism (CFM) is operational	Yes	No <span style="color: red;">●</span>	N/A	
Shelter /NFI	% of IDPs reached with shelter repair kit/support	≥ 90%	0% <span style="color: red;">●</span>	IOM	<span style="color: red;">●</span> Target less than 50% reached <span style="color: grey;">○</span> No data
	% of IDPs that received non-food items in the last 18 months	100%	23% <span style="color: red;">●</span>	IOM	
WASH	# of functional safe water sources available in Kebele	5	0 <span style="color: red;">●</span>	Water and Energy Office	<span style="color: red;">●</span> Target less than 50% reached <span style="color: grey;">○</span> No data
	Hygiene kits distributed to target households in the last 6 months	Yes	No <span style="color: red;">●</span>	No actor	
Education	% of children regularly attending primary school	100%	100% <span style="color: green;">●</span>	Education Office	<span style="color: grey;">○</span> No data
	# of schools in need of rehabilitation - Out of 0 school(s)	0	0 <span style="color: green;">●</span>	Education Office	
	# of school in need of scholastic material support - Out of 0 school(s)	0	0 <span style="color: green;">●</span>	Education Office	
FSL	% of in-need IDP households receiving food ration	100%	44% <span style="color: red;">●</span>	DRMO	<span style="color: red;">●</span> Target less than 50% reached <span style="color: grey;">○</span> No data
Health	Functional health facility in the Kebele	Yes	No <span style="color: red;">●</span>	Health Office	
	Health facility running at pre-conflict capacity	Yes	N/A <span style="color: grey;">○</span>	Health Office, AAH	
Nutrition	Was a MUAC screening conducted in this Kebele in the last month/two months?	Yes	Yes <span style="color: green;">●</span>	Health Office	<span style="color: red;">●</span> Target less than 50% reached <span style="color: grey;">○</span> No data
	# of children identified with SAM (<115mm MUAC)	N/A	0 <span style="color: green;">●</span>	Health Office	
	# of children identified with GAM (<125mm MUAC)	N/A	17 <span style="color: green;">●</span>	Health Office	
<i>Note: SAM/GAM statistics are not broken down by displacement status (returnee/non-displaced, etc.) but reflect the overall nutritional status in the Kebele</i>					
Protection	Humanitarian protection actor (CP, GBV, HLP or general protection) present and providing services in the last month	Yes	No <span style="color: red;">●</span>	No Actor	<span style="color: red;">●</span> Target less than 50% reached <span style="color: grey;">○</span> No data
	Child Protection social workers present/working in the Kebele	Yes	Yes <span style="color: green;">●</span>	WYCA	
	# of women and girls provided with dignity kits in the last 6 months	N/A	0 <span style="color: green;">●</span>	No actor	
	# of persons provided with information on protection risks (including on Child Protection, GBV risk mitigation and HLP issues)	N/A	No Data <span style="color: grey;">○</span>	No actor	
COVID-19 Response	Closest Primary Health facility is implementing COVID-19 related IPC (temp. screening, physical social distancing, PPE, patient triage, etc.)	Yes	Yes <span style="color: green;">●</span>	Health Office	<span style="color: red;">●</span> Target less than 50% reached <span style="color: grey;">○</span> No data
	Access to handwashing facility or basin at HH level	Yes	No <span style="color: red;">●</span>	No actor	
	Physical works (incl. shelter partitioning, decongestion, provision of handwashing stations, increase of space in communal areas, etc.) undertaken since April 2020 to mitigate the spread of COVID-19	Yes	Yes <span style="color: green;">●</span>	IOM	
	Approx. no. of individuals reached through Risk Communication and/or Community Engagement on COVID-19 in the last month	N/A	323 <span style="color: green;">●</span>	IOM	

## Community Priorities

- Shelter
- Food
- WASH (Water point construction)

Data Source:

IOM SMS Gap analysis tracker

March 2021

## Kebele Overview

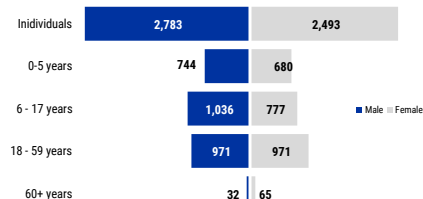
**IDP Kebele Location**  
 Latitude: **3.634488092**  
 Longitude: **39.03603**

## IDP Population

Population as of March 2021  
**5,276 Individuals**  
**971 Households**

*NB: Population figures are as per DTM's Site Assessment, Round 24 of January 2021*

## Demographics





# Saden Gofa IDP Kebele Profile

Guchi Woreda, Borena Zone

March 2021

## Methodology

IOM's Site Management Support (SMS) team uses multiple methods and different sources of information in order to obtain up-to-date data for its Kebele Profiles, including key informant consultations with Cluster and Government focal points, regular service monitoring by SMS staff, IDP Community Committee meetings, Kebele and Woreda Coordination meetings as well as a Community Feedback Mechanism, managed by IOM SMS. Demographic information is sourced from IOM's DTM using the latest available data.

## Sector Overview

Sector	Indicator	Target	Achieved	Implementing Agencies	Key
Site Management Support	IDP Committee(s) have been formed or IDPs meaningfully represented in Kebele Committee(s)	Yes	Yes ●	IOM	● Target reached ● Target 50% reached or more ● Target less than 50% reached ○ No data
	% of women represented in Community Representation Structures	35%	50% ●	IOM	
	Community Feedback Mechanism (CFM) is operational	Yes	No ●	N/A	
Shelter /NFI	% of IDPs reached with shelter repair kit/support	≥ 90%	10% ●	No actor	● Target less than 50% reached
	% of IDPs that received non-food items in the last 18 months	100%	0% ●	No actor	
WASH	# of functional safe water sources available in Kebele	5	0 ●	Water and Energy Office	○ No data
	Hygiene kits distributed to target households in the last 6 months	Yes	Yes ●	IOM, Helpage	
Education	% of children regularly attending primary school	100%	98% ●	Education Office	○ No data
	# of schools in need of rehabilitation - Out of 1 school(s)	1	0 ●	Education Office	
	# of school in need of scholastic material support - Out of 1 school(s)	1	0 ●	Education Office	
FSL	% of in-need IDP households receiving food ration	100%	17% ●	DRMO	
Health	Functional health facility in the Kebele	Yes	No ●	Health Office	
	Health facility running at pre-conflict capacity	Yes	N/A ○	Health Office	
Nutrition	Was a MUAC screening conducted in this Kebele in the last month/two months?	Yes	Yes ●	Health Office	
	# of children identified with SAM (<115mm MUAC)	N/A	1	Health Office, AAH	
	# of children identified with GAM (<125mm MUAC)	N/A	10	Health Office, AAH	
<i>Note: SAM/GAM statistics are not broken down by displacement status (returnee/non-displaced, etc.) but reflect the overall nutritional status in the Kebele</i>					
Protection	Humanitarian protection actor (CP, GBV, HLP or general protection) present and providing services in the last month	Yes	Yes ●	AAH	
	Child Protection social workers present/working in the Kebele	Yes	Yes ●	WYCA	
	# of women and girls provided with dignity kits in the last 6 months	N/A	0	No actor	
	# of persons provided with information on protection risks (including on Child Protection, GBV risk mitigation and HLP issues)	N/A	No Data ○	No actor	
COVID-19 Response	Closest Primary Health facility is implementing COVID-19 related IPC (temp. screening, physical social distancing, PPE, patient triage, etc.)	Yes	No ●	No actor	
	Access to handwashing facility or basin at HH level	Yes	No ●	No actor	
	Physical works (incl. shelter partitioning, decongestion, provision of handwashing stations, increase of space in communal areas, etc.) undertaken since April 2020 to mitigate the spread of COVID-19	Yes	Yes ●	IOM	
	Approx. no. of individuals reached through Risk Communication and/or Community Engagement on COVID-19 in the last month	N/A	1000	IOM	

## Community Priorities

- Food
- WASH (Water point construction)
- Shelter

Data Source:

IOM SMS Gap analysis tracker

March 2021

## Kebele Overview



### IDP Kebele Location

Latitude: 3.85759201

Longitude: 38.97611

## IDP Population

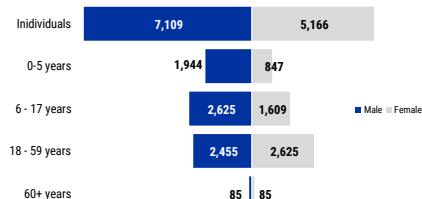
Population as of March 2021

12,275 Individuals

2,540 Households

NB: Population figures are as per DTM's Site Assessment, Round 24 of January 2021

## Demographics





## Methodology

IOM's Site Management Support (SMS) team uses multiple methods and different sources of information in order to obtain up-to-date data for its Kebele Profiles, including key informant consultations with Cluster and Government focal points, regular service monitoring by SMS staff, IDP Community Committee meetings, Kebele and Woreda Coordination meetings as well as a Community Feedback Mechanism, managed by IOM SMS. Demographic information is sourced from IOM's DTM using the latest available data.

## Sector Overview

Sector	Indicator	Target	Achieved	Implementing Agencies	Key
Site Management Support	IDP Committee(s) have been formed or IDPs meaningfully represented in Kebele Committee(s)	Yes	Yes <span style="color: green;">●</span>	IOM	<span style="color: green;">●</span> Target reached <span style="color: orange;">●</span> Target 50% reached or more <span style="color: red;">●</span> Target less than 50% reached <span style="color: grey;">○</span> No data
	% of women represented in Community Representation Structures	35%	50% <span style="color: green;">●</span>	IOM	
	Community Feedback Mechanism (CFM) is operational	Yes	No <span style="color: red;">●</span>	N/A	
Shelter /NFI	% of IDPs reached with shelter repair kit/support	≥ 90%	0% <span style="color: red;">●</span>	IOM	<span style="color: red;">●</span> Target less than 50% reached <span style="color: grey;">○</span> No data
	% of IDPs that received non-food items in the last 18 months	100%	12% <span style="color: red;">●</span>	IOM	
WASH	# of functional safe water sources available in Kebele	5	0 <span style="color: red;">●</span>	Water and Energy Office	<span style="color: red;">●</span> Target less than 50% reached <span style="color: grey;">○</span> No data
	Hygiene kits distributed to target households in the last 6 months	Yes	No <span style="color: red;">●</span>	No actor	
Education	% of children regularly attending primary school	100%	91% <span style="color: orange;">●</span>	Education Office	<span style="color: red;">●</span> Target less than 50% reached <span style="color: grey;">○</span> No data
	# of schools in need of rehabilitation - Out of 1 school(s)	1	1 <span style="color: red;">●</span>	Education Office	
	# of school in need of scholastic material support - Out of 1 school(s)	1	1 <span style="color: red;">●</span>	Education Office	
FSL	% of in-need IDP households receiving food ration	100%	16% <span style="color: red;">●</span>	DRMO	<span style="color: red;">●</span> Target less than 50% reached <span style="color: grey;">○</span> No data
Health	Functional health facility in the Kebele	Yes	No <span style="color: red;">●</span>	Health Office	
	Health facility running at pre-conflict capacity	Yes	N/A <span style="color: grey;">○</span>	Health Office,AAH	
Nutrition	Was a MUAC screening conducted in this Kebele in the last month/two months?	Yes	Yes <span style="color: green;">●</span>	Health Office	<span style="color: red;">●</span> Target less than 50% reached <span style="color: grey;">○</span> No data
	# of children identified with SAM (<115mm MUAC)	N/A	1 <span style="color: red;">●</span>	Health Office,AAH	
	# of children identified with GAM (<125mm MUAC)	N/A	18 <span style="color: red;">●</span>	Health Office,AAH	
<i>Note: SAM/GAM statistics are not broken down by displacement status (returnee/non-displaced, etc.) but reflect the overall nutritional status in the Kebele</i>					
Protection	Humanitarian protection actor (CP, GBV, HLP or general protection) present and providing services in the last month	Yes	Yes <span style="color: green;">●</span>	AAH	<span style="color: red;">●</span> Target less than 50% reached <span style="color: grey;">○</span> No data
	Child Protection social workers present/working in the Kebele	Yes	Yes <span style="color: green;">●</span>	WYCA	
	# of women and girls provided with dignity kits in the last 6 months	N/A	0 <span style="color: red;">●</span>	No actor	
	# of persons provided with information on protection risks (including on Child Protection, GBV risk mitigation and HLP issues)	N/A	No Data <span style="color: grey;">○</span>	No actor	
COVID-19 Response	Closest Primary Health facility is implementing COVID-19 related IPC (temp. screening, physical social distancing, PPE, patient triage, etc.)	Yes	No <span style="color: red;">●</span>	No actor	<span style="color: red;">●</span> Target less than 50% reached <span style="color: grey;">○</span> No data
	Access to handwashing facility or basin at HH level	Yes	No <span style="color: red;">●</span>	No actor	
	Physical works (incl. shelter partitioning, decongestion, provision of handwashing stations, increase of space in communal areas, etc.) undertaken since April 2020 to mitigate the spread of COVID-19	Yes	Yes <span style="color: green;">●</span>	IOM	
	Approx. no. of individuals reached through Risk Communication and/or Community Engagement on COVID-19 in the last month	N/A	520 <span style="color: green;">●</span>	IOM	

## Community Priorities

- WASH (Water point construction)
- NFI
- Food

Data Source:

IOM SMS Gap analysis tracker

March 2021

## Kebele Overview



### IDP Kebele Location

Latitude: 3.773428315

Longitude: 38.96966

## IDP Population

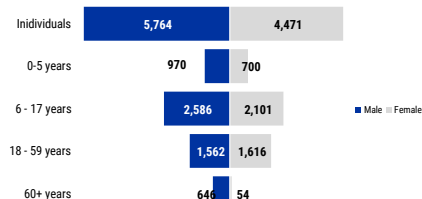
Population as of March 2021

10,235 Individuals

1,616 Households

*NB: Population figures are as per DTM's Site Assessment, Round 24 of January 2021*

## Demographics



# Ulaga Dimtu IDP Kebele Profile

Guchi Woreda, Borena Zone

March 2021

## Methodology

IOM's Site Management Support (SMS) team uses multiple methods and different sources of information in order to obtain up-to-date data for its Kebele Profiles, including key informant consultations with Cluster and Government focal points, regular service monitoring by SMS staff, IDP Community Committee meetings, Kebele and Woreda Coordination meetings as well as a Community Feedback Mechanism, managed by IOM SMS. Demographic information is sourced from IOM's DTM using the latest available data.

## Sector Overview

Sector	Indicator	Target	Achieved	Implementing Agencies	Key
Site Management Support	IDP Committee(s) have been formed or IDPs meaningfully represented in Kebele Committee(s)	Yes	Yes ●	IOM	● Target reached ● Target 50% reached or more ● Target less than 50% reached ○ No data
	% of women represented in Community Representation Structures	35%	50% ●	IOM	
	Community Feedback Mechanism (CFM) is operational	Yes	No ●	N/A	
Shelter /NFI	% of IDPs reached with shelter repair kit/support	≥ 90%	27% ●	IOM	● Target less than 50% reached
	% of IDPs that received non-food items in the last 18 months	100%	9% ●	IOM	
WASH	# of functional safe water sources available in Kebele	5	0 ●	Water and Energy Office	○ No data
	Hygiene kits distributed to target households in the last 6 months	Yes	Yes ●	Helpage	
Education	% of children regularly attending primary school	100%	92% ●	Education Office	○ No data
	# of schools in need of rehabilitation - Out of 1 school(s)	1	1 ●	Education Office	
	# of school in need of scholastic material support - Out of 1 school(s)	1	1 ●	Education Office	
FSL	% of in-need IDP households receiving food ration	100%	11% ●	DRMO	
Health	Functional health facility in the Kebele	Yes	No ●	Health Office	
	Health facility running at pre-conflict capacity	Yes	N/A ○	Health Office,AAH	
Nutrition	Was a MUAC screening conducted in this Kebele in the last month/two months?	Yes	Yes ●	Health Office	
	# of children identified with SAM (<115mm MUAC)	N/A	1	Health Office,AAH	
	# of children identified with GAM (<125mm MUAC)	N/A	12	Health Office,AAH	
<i>Note: SAM/GAM statistics are not broken down by displacement status (returnee/non-displaced, etc.) but reflect the overall nutritional status in the Kebele</i>					
Protection	Humanitarian protection actor (CP, GBV, HLP or general protection) present and providing services in the last month	Yes	Yes ●	AAH	
	Child Protection social workers present/working in the Kebele	Yes	Yes ●	WYCA	
	# of women and girls provided with dignity kits in the last 6 months	N/A	0	No actor	
	# of persons provided with information on protection risks (including on Child Protection, GBV risk mitigation and HLP issues)	N/A	No Data ○	No actor	
COVID-19 Response	Closest Primary Health facility is implementing COVID-19 related IPC (temp. screening, physical social distancing, PPE, patient triage, etc.)	Yes	No ●	No actor	
	Access to handwashing facility or basin at HH level	Yes	No ●	No actor	
	Physical works (incl. shelter partitioning, decongestion, provision of handwashing stations, increase of space in communal areas, etc.) undertaken since April 2020 to mitigate the spread of COVID-19	Yes	Yes ●	IOM	
	Approx. no. of individuals reached through Risk Communication and/or Community Engagement on COVID-19 in the last month	N/A	257	IOM	

## Community Priorities

- Food
- NFI
- WASH (Water point construction)

Data Source:

IOM SMS Gap analysis tracker

March 2021

## Kebele Overview



IDP Kebele Location

Latitude: 3.880194282

Longitude: 38.96676

## IDP Population

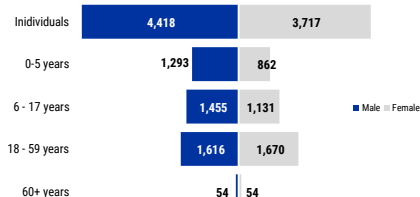
Population as of March 2021

8,135 Individuals

1,616 Households

NB: Population figures are as per DTM's Site Assessment, Round 24 of January 2021

## Demographics



# Wedamo IDP Kebele Profile

Guchi Woreda, Borena Zone

March 2021

## Methodology

IOM's Site Management Support (SMS) team uses multiple methods and different sources of information in order to obtain up-to-date data for its Kebele Profiles, including key informant consultations with Cluster and Government focal points, regular service monitoring by SMS staff, IDP Community Committee meetings, Kebele and Woreda Coordination meetings as well as a Community Feedback Mechanism, managed by IOM SMS. Demographic information is sourced from IOM's DTM using the latest available data.

## Sector Overview

Sector	Indicator	Target	Achieved	Implementing Agencies	Key
Site Management Support	IDP Committee(s) have been formed or IDPs meaningfully represented in Kebele Committee(s)	Yes	Yes ●	IOM	● Target reached ● Target 50% reached or more
	% of women represented in Community Representation Structures	35%	50% ●	IOM	
	Community Feedback Mechanism (CFM) is operational	Yes	No ●	N/A	
Shelter /NFI	% of IDPs reached with shelter repair kit/support	≥ 90%	24% ●	IOM	● Target less than 50% reached
	% of IDPs that received non-food items in the last 18 months	100%	12% ●	IOM	
WASH	# of functional safe water sources available in Kebele	5	0 ●	Water and Energy Office	○ No data
	Hygiene kits distributed to target households in the last 6 months	Yes	No ●	No actor	
Education	% of children regularly attending primary school	100%	88% ●	Education Office	○ No data
	# of schools in need of rehabilitation - Out of 1 school(s)	1	1 ●	Education Office	
	# of school in need of scholastic material support - Out of 1 school(s)	1	1 ●	Education Office	
FSL	% of in-need IDP households receiving food ration	100%	19% ●	DRMO	
Health	Functional health facility in the Kebele	Yes	No ●	Health Office	
	Health facility running at pre-conflict capacity	Yes	N/A ○	Health Office,AAH	
Nutrition	Was a MUAC screening conducted in this Kebele in the last month/two months?	Yes	No ●	Health Office	
	# of children identified with SAM (<115mm MUAC)	N/A	N/A	Health Office,AAH	
	# of children identified with GAM (<125mm MUAC)	N/A	N/A	Health Office,AAH	
<i>Note: SAM/GAM statistics are not broken down by displacement status (returnee/non-displaced, etc.) but reflect the overall nutritional status in the Kebele</i>					
Protection	Humanitarian protection actor (CP, GBV, HLP or general protection) present and providing services in the last month	Yes	Yes ●	AAH	
	Child Protection social workers present/working in the Kebele	Yes	Yes ●	WYCA	
	# of women and girls provided with dignity kits in the last 6 months	N/A	0	No actor	
	# of persons provided with information on protection risks (including on Child Protection, GBV risk mitigation and HLP issues)	N/A	No Data ○	No actor	
COVID-19 Response	Closest Primary Health facility is implementing COVID-19 related IPC (temp. screening, physical social distancing, PPE, patient triage, etc.)	Yes	No ●	No actor	
	Access to handwashing facility or basin at HH level	Yes	No ●	No actor	
	Physical works (incl. shelter partitioning, decongestion, provision of handwashing stations, increase of space in communal areas, etc.) undertaken since April 2020 to mitigate the spread of COVID-19	Yes	Yes ●	IOM	
	Approx. no. of individuals reached through Risk Communication and/or Community Engagement on COVID-19 in the last month	N/A	456	IOM	

## Community Priorities

1. WASH (Water point construction)
2. Food
3. Shelter and NFI

Data Source:

IOM SMS Gap analysis tracker  
March 2021

## Kebele Overview



**IDP Kebele Location**  
Latitude: 3.711777243  
Longitude: 39.03566

## IDP Population

Population as of March 2021  
**8,974 Individuals**  
**971 Households**

*NB: Population figures are as per DTM's Site Assessment, Round 24 of January 2021*

## Demographics

