

**Cumulative incidents (since 11 May 2018)**

**Affected population**


 **49,447 ind. | 10,978 HH**  
affected persons\*


 **6,007 ind.**  
displaced


 **40 ind.**  
injured


 **1 ind.**  
killed

**Reported incidents**

**# incidents** **# persons affected**  
**295**  **15,279 ind. | 3,489 HH**  
landslide / erosion

**179**  **25,410 ind. | 5,384 HH**  
wind / storm

**40**  **5,434 ind. | 1,342 HH**  
flood

**10**  **48 ind. | 15 HH**  
fire

**38**  **3,276 ind. | 748 HH**  
water-logging

**Daily incident report for 2 August 2018 as of 18:00**

	Total	Landslide/ erosion	Wind/storm	Flood	Water- logging	Lightning	Fire	Other
<b>Reported incidents</b>	2				2			
<b>Affected households</b>	14				14			
<b>Affected individuals</b>	59				59			

**Affected individuals**

Displaced (individuals)	
Injured	
Fatalities	
Missing	

**Damage assessment\*\***

Damaged/out of use shelters	
Damaged/out of use waterpoints	
Damaged/out of use latrines	
Damaged/out of use health facilities	
Damaged/out of use food distribution sites	


**Immediate response provided**

Response	# of incidents
Search and rescue	
Shelter/NFI	
Health	
Hygiene Kits	
Bottled water	
Aquatabs	
HEB/cooked meals	
Dry food	
Tracing/reunification	
Relocation	

**Access to services of affected population**

Services	# of incidents		
	Access	No access <sup>#</sup>	Unknown
Safe drinking water	2		
Functional latrines	2		
Food stocks	2		
Health services			2

# As per initial reports. To be confirmed with further assessment.

 [Access the Site Management Category 1 Incident Overview online interactive map here](#)

## Number of incidents by camp

Camp	# incidents							TOTAL
	Landslide/ erosion	Wind/ Storm	Flood	Water- logging	Lightning	Fire	Other	
Kutupalong RC								
Camp 1E								
Camp 1W								
Camp 2E				1				1
Camp 2W				1				1
Camp 3								
Camp 4								
Camp 4 Extension								
Camp 5								
Camp 6								
Camp 7								
Camp 8E								
Camp 8W								
Camp 9								
Camp 10								
Camp 11								
Camp 12								
Camp 13								
Camp 14 (Hakimpara)	*	*	*	*	*	*	*	*
Camp 15 (Jamtoli)	*	*	*	*	*	*	*	*
Camp 16 (Potibonia)								
Camp 17								
Camp 18								
Camp 19								
Camp 20								
Camp 20 Extension								
Camp 21 (Chakmarkul)								
Camp 22 (Unchiprang)								
Camp 23(Shamlapur)								
Camp 24 (Leda)								
Camp 25 (Alikhali)								
Camp 26 (Nayapara RC)								
Camp 26 (Nayapara Exp)								
Camp 27 (Jadimura)								
<b>Total</b>				<b>2</b>				<b>2</b>

## Population affected & displaced by camp

Camp	# households affected							Total Affected		Population Displaced	
	Land-slide/erosion	Wind/Storm	Flood	Water-logging	Lightning	Fire	Other	# HH	# ind.	# HH	# ind.
Kutupalong RC											
Camp 1E											
Camp 1W											
Camp 2E				2				2	12		
Camp 2W				12				12	47		
Camp 3											
Camp 4											
Camp 4 Ext.											
Camp 5											
Camp 6											
Camp 7											
Camp 8E											
Camp 8W											
Camp 9											
Camp 10											
Camp 11											
Camp 12											
Camp 13											
Camp 14 (Hakimpara)	*	*	*	*	*	*	*	*	*	*	*
Camp 15 (Jamtoli)	*	*	*	*	*	*	*	*	*	*	*
Camp 16 (Potibonia)											
Camp 17											
Camp 18											
Camp 19											
Camp 20											
Camp 20 Ext.											
Camp 21 (Chakmarkul)											
Camp 22 (Unchiprang)											
Camp 23 (Shamlapur)											
Camp 24 (Leda)											
Camp 25 (Alikhali)											
Camp 26 (Nayapara RC)											
Camp 26 (Nayapara Exp)											
Camp 27 (Jadimura)											
<b>Total</b>				<b>14</b>				<b>14</b>	<b>59</b>		

Source: end-of-day reports from Site Management Support agencies. Information provided is preliminary. Numbers are subject to change with more detailed assessment. For more information email: [smcxb.coord@gmail.com](mailto:smcxb.coord@gmail.com) or [smcxb.coord2@gmail.com](mailto:smcxb.coord2@gmail.com)

Produced by the Site Management Sector with technical support from IOM Needs and Population Monitoring (NPM)

## Need for intervention (incidents by camp)

Camp	Landslide clean-up	Road access repair	Unblocking drains	Footpath repair	Bridge repair
Kutupalong RC					
Camp 1E					
Camp 1W					
Camp 2E					
Camp 2W					
Camp 3					
Camp 4					
Camp 4 Extension					
Camp 5					
Camp 6					
Camp 7					
Camp 8E					
Camp 8W					
Camp 9					
Camp 10					
Camp 11					
Camp 12					
Camp 13					
Camp 14 (Hakimpara)	*	*	*	*	*
Camp 15 (Jamtoli)	*	*	*	*	*
Camp 16 (Potibonia)					
Camp 17					
Camp 18					
Camp 19					
Camp 20					
Camp 20 Extension					
Camp 21 (Chakmarkul)					
Camp 22 (Unchiprang)					
Camp 23 (Shamlapur)					
Camp 24 (Leda)					
Camp 25 (Alikhali)					
Camp 26 (Nayapara RC)					
Camp 26 (Nayapara Exp)			1		
Camp 27 (Jadimura)					
<b>Total</b>	<b>1</b>		<b>1</b>		

### Note on interpretation:

Data is sourced from end-of-day incident reports from Site Management Support agencies, compiled by the Site Management Sector with technical support from IOM Needs and Population Monitoring (NPM).

Data cleaning and verification is done daily, and continues in the days after; cumulative numbers may therefore be slightly adjusted to reflect new verifications or reports received. The detailed daily report section reflects incidents reported on that day, up to the 18:00 deadline. Any incident reports received after the deadline are included in the following day's cumulative numbers, and are fully reflected on the online map.

All numbers are indicative, from rapid on-the-day assessment intended to inform mobilization of first response.

Cumulative data on affected infrastructure is compiled by individual Sectors, with daily incident data verified by partners on the ground as needed. Cumulative affected infrastructure numbers are available in the weekly ISCG EMPRTF report, available [here](#).

Source: end-of-day reports from Site Management Support agencies. Information provided is preliminary. Numbers are subject to change with more detailed assessment. For more information email: [smcxb.coord@gmail.com](mailto:smcxb.coord@gmail.com) or [smcxb.coord2@gmail.com](mailto:smcxb.coord2@gmail.com)

Produced by the Site Management Sector with technical support from IOM Needs and Population Monitoring (NPM)