



Displacement Tracking Matrix

<http://ph.one.un.org/response/clusters/cccm/index.php>



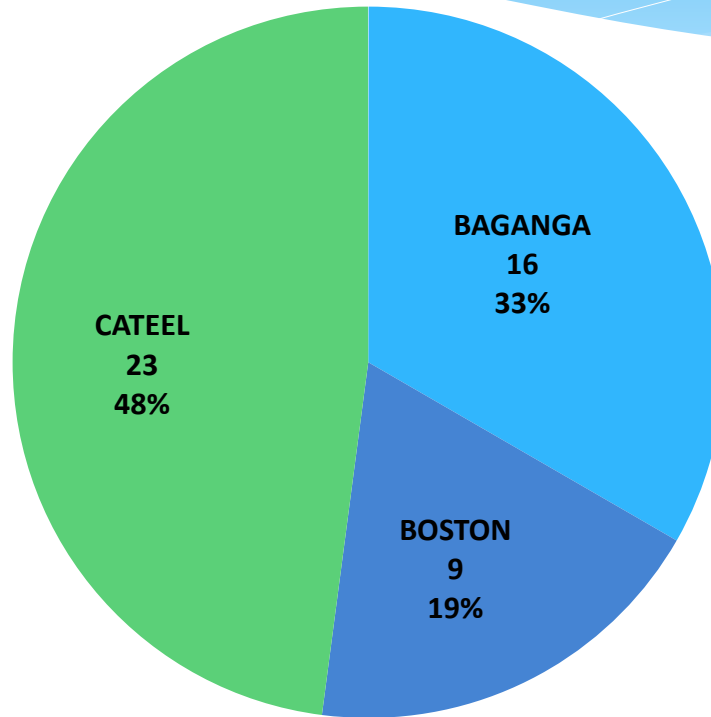
**DTM Assessment Report of the as of July 1, 2013
presented during the hand-over workshop
[Province of Davao Oriental]**

Highlights

- 48 sites assessed in 3 municipalities covering 47 transitional sites and 1 evacuation center.
- Site Management is present in all sites and IDPs are actively participating in site management committees.
- 34 families are living in a classroom, they need to be transferred to transitional shelters.
- 100% of the sites have carried out site closure consultation.
- Food distribution are carried out monthly.
- 5 sites are dependent on the host communities' WASH facilities (toilets and bathing cubicles) .
- 48% of the sites are reached by mobile health services.
- All of the sites have children at school.
- Zero protection-related incident on all 48 sites.



Assessed Sites and Population

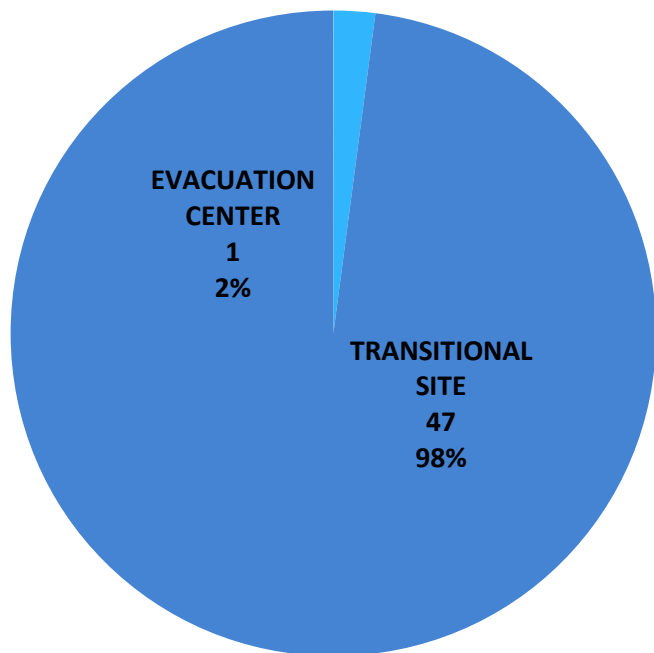


Total Assessed Sites: 48



Site Type and Population

Site Type Breakdown by Province



Province-Town-Sites	Families	Persons	Males	Females
BAGANGA	406	2109	1102	1007
BOSTON	208	979	507	472
CATEEL	406	1967	1023	944
Grand Total	1020	5055	2632	2423

Breakdown of Vulnerable Persons	
Vulnerable Persons	Count
Pregnant Women	64
Breastfeeding Mothers	192
Persons w/ Physical Disability	52
Persons w/ Mental Disability	5
Persons w/ Chronic Diseases	19
Unaccompanied Minors	0
Single-headed Households	59
Psychosocial Cases	2
Member of Religious and/or Ethnic Minorities	49

Transitional sites are displacement centers with bunkhouses built by the government or INGO donors. While evacuation sites are displacement centers with either tents or covered open-spaces such as basketball courts

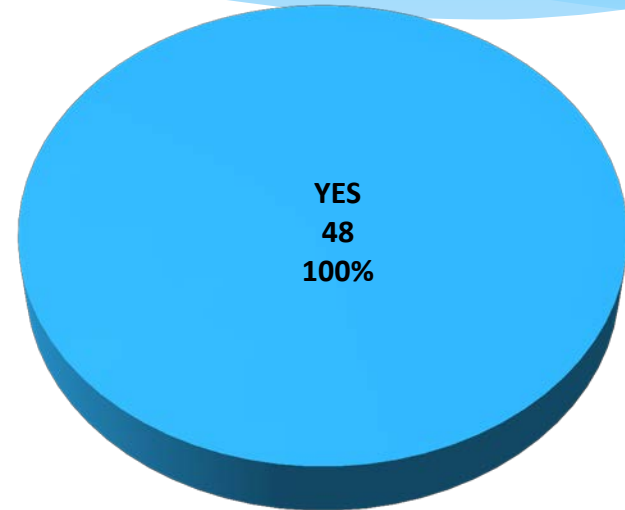


Site Closure

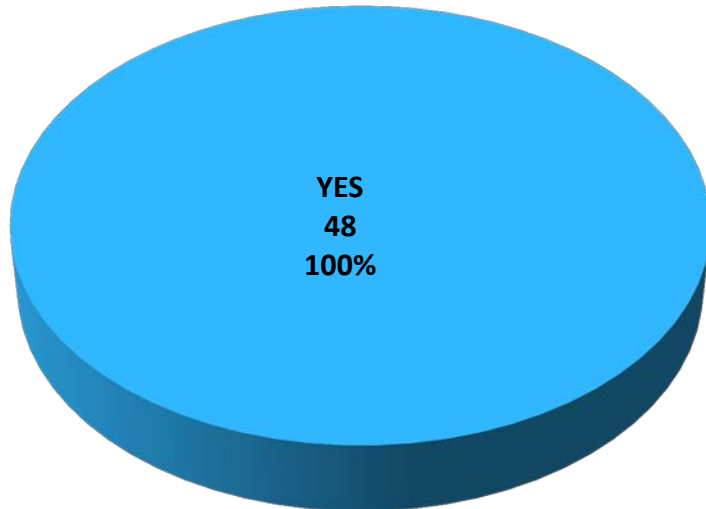
Site Closure (Time Frame)



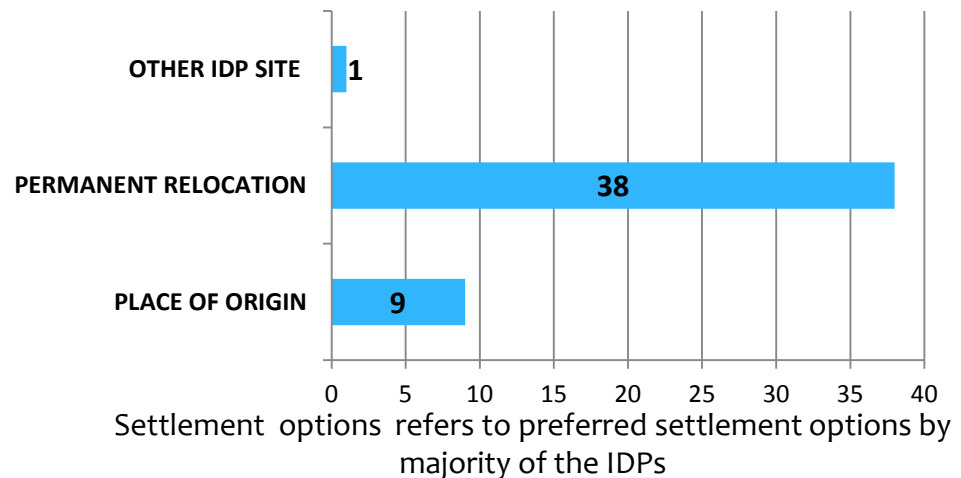
Site Closure (Conditions Leading to Closure) Closure was Consulted



Site Closure (Conditions Leading to Closure) IDP Voluntary Leaving



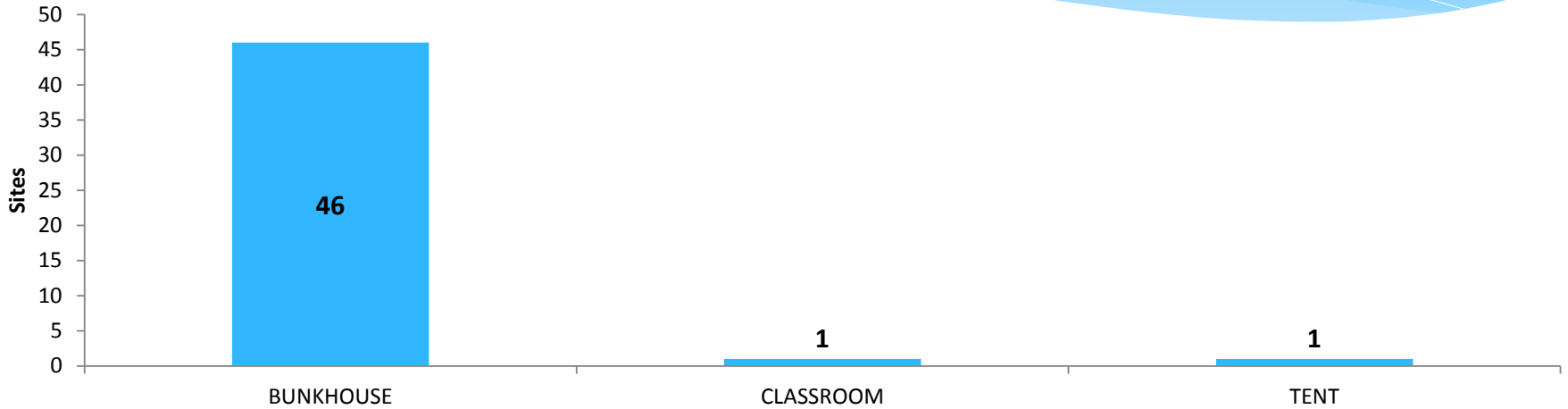
Settlement Options After Site Closure



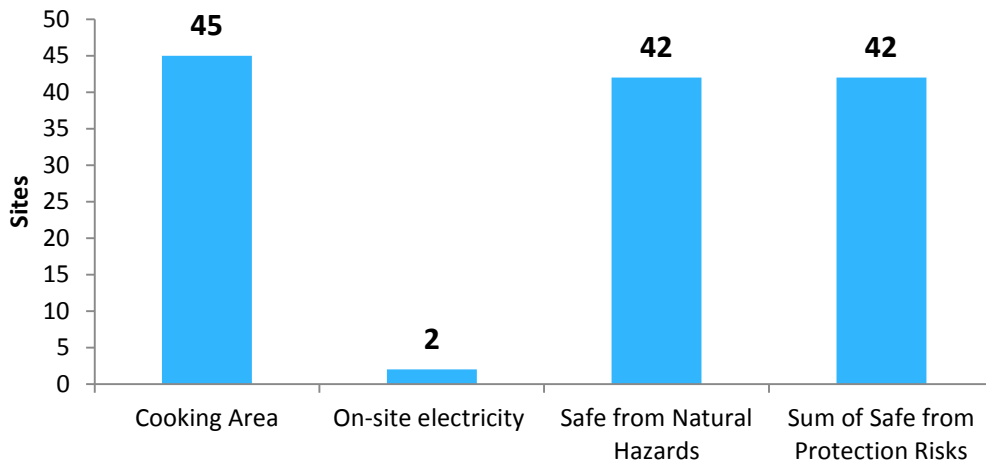


Shelter

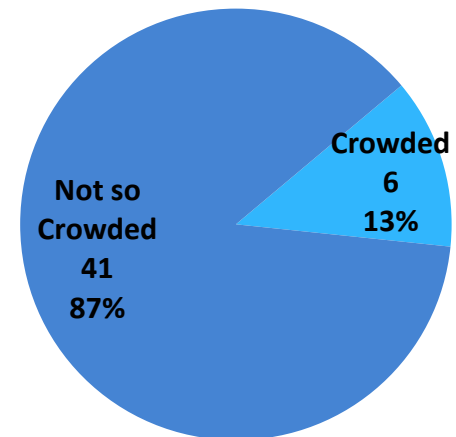
Dwelling Type per Site



Specific Shelter Condition

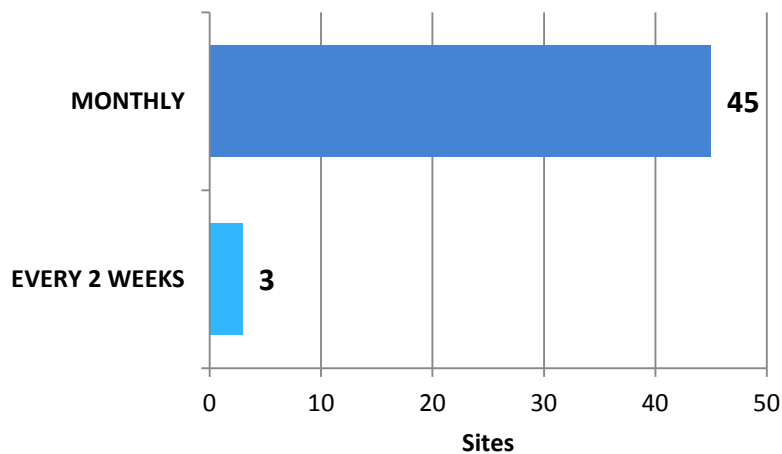


Levels of Congestion at Site

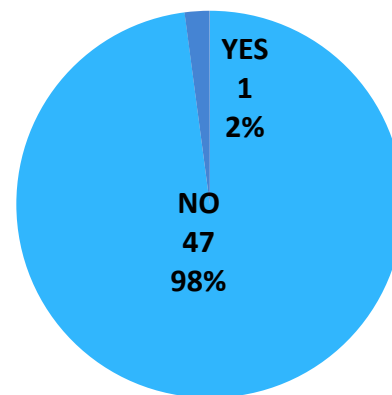


Food

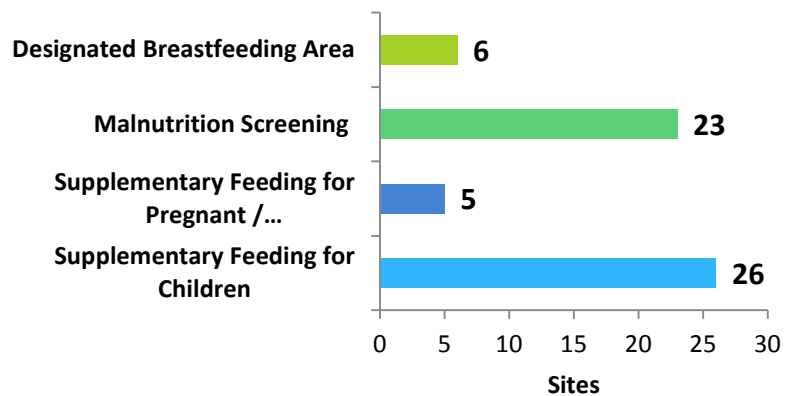
Frequency of Food Distribution



Milk Distribution

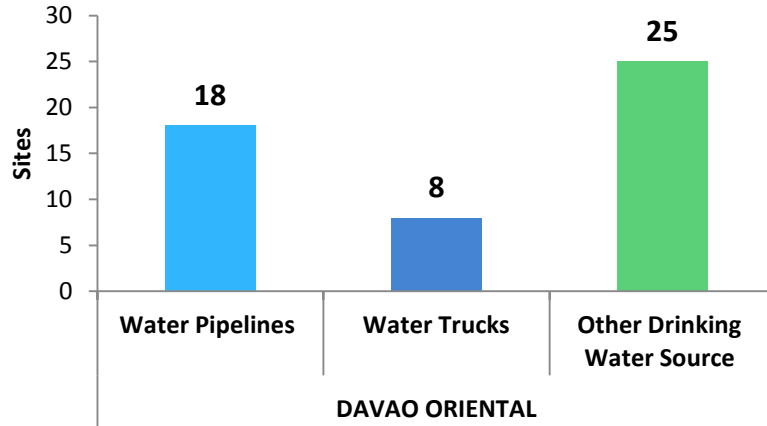


Specific Food and Nutrition Concern

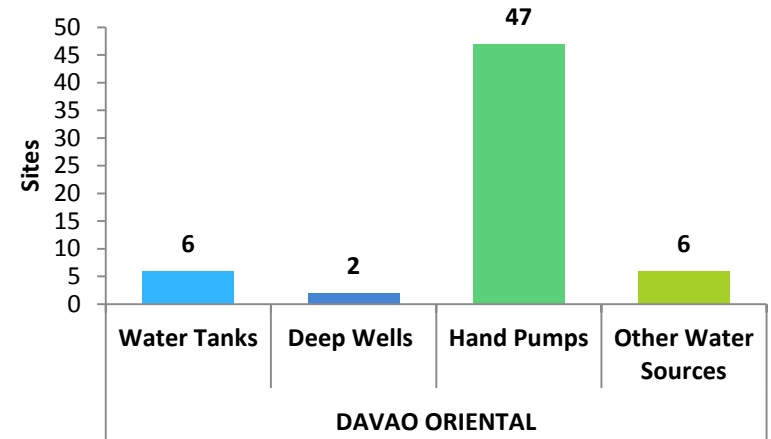


WASH

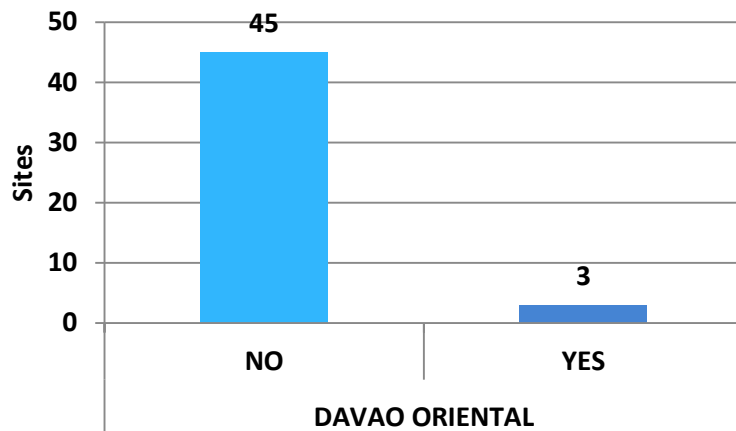
Drinking Water Source



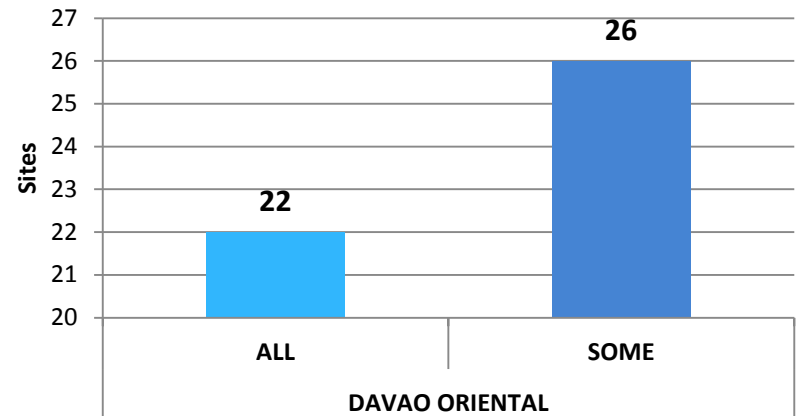
Major Water Sources



Water Quality Unsatisfaction



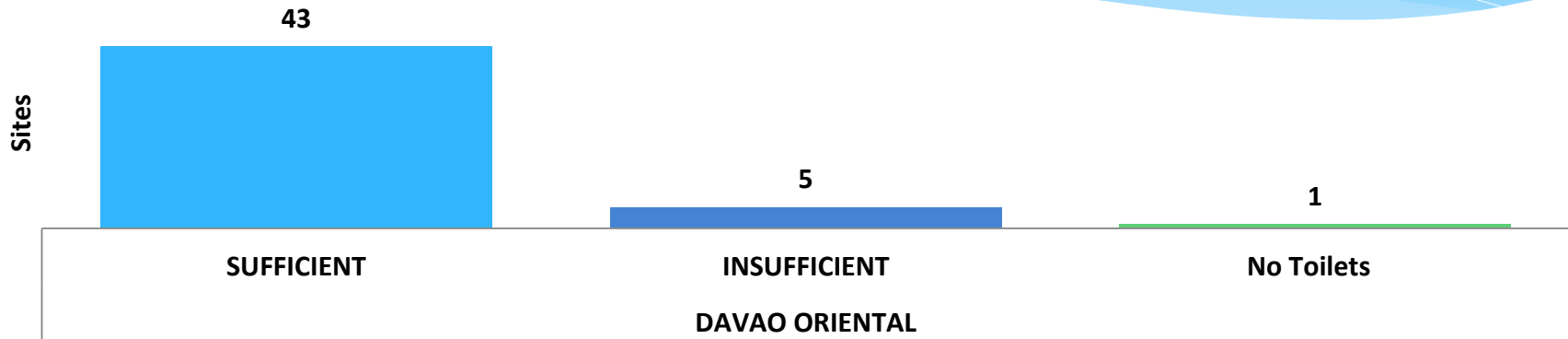
Hygiene Kit Distribution



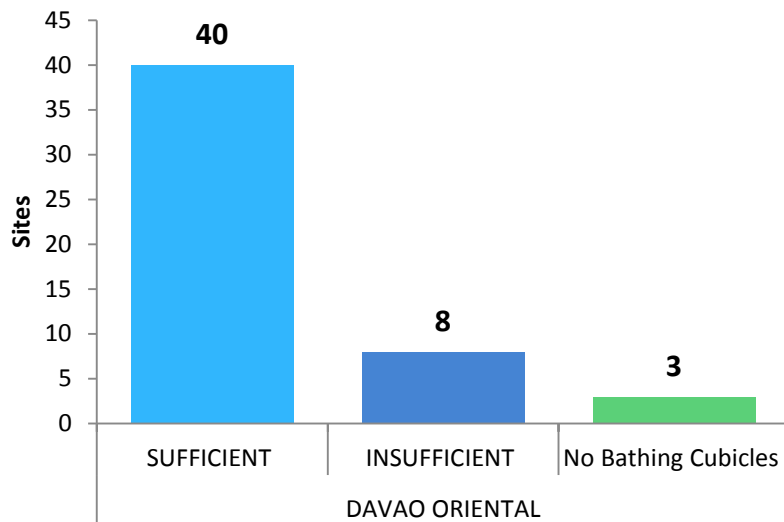


WASH

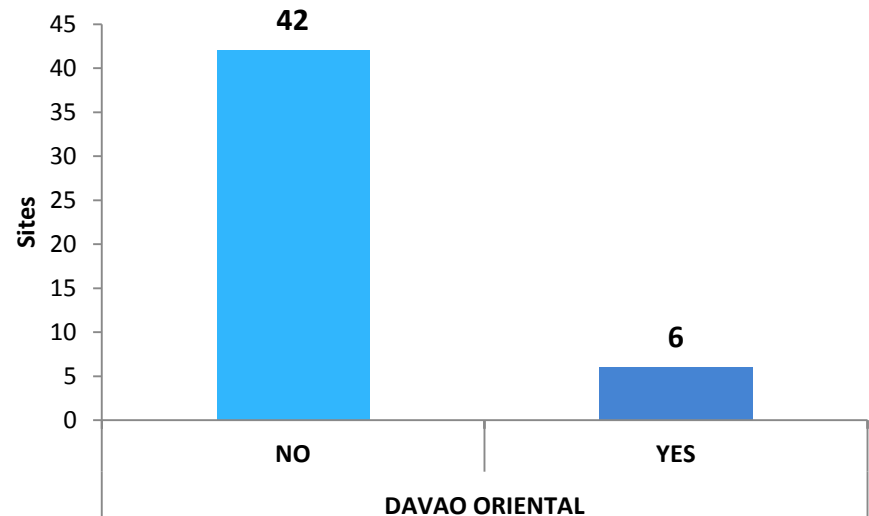
Toilets are sufficient



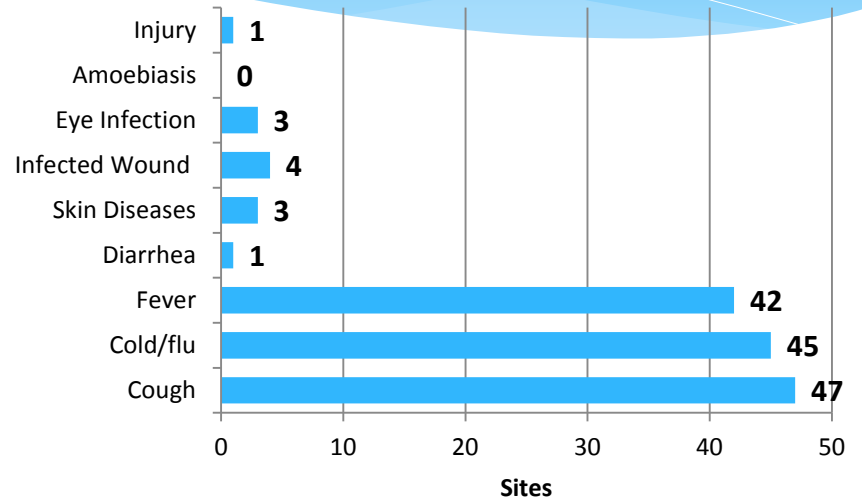
Bathing Spaces are Sufficient



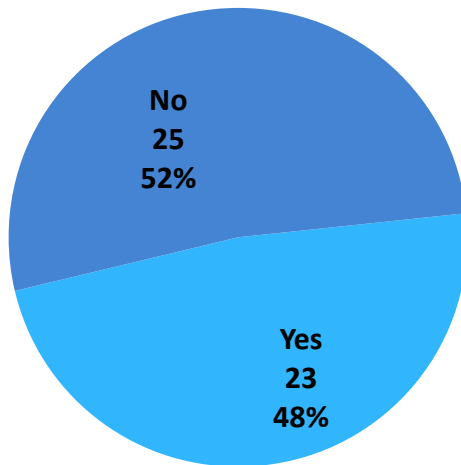
Site is Dirty



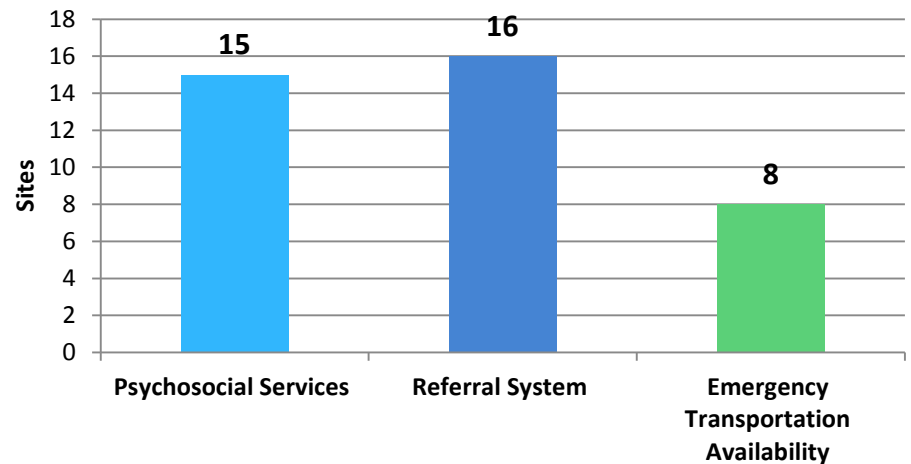
Common Health Complaints in Sites



Are there Groups Providing Mobile Health at Sites?



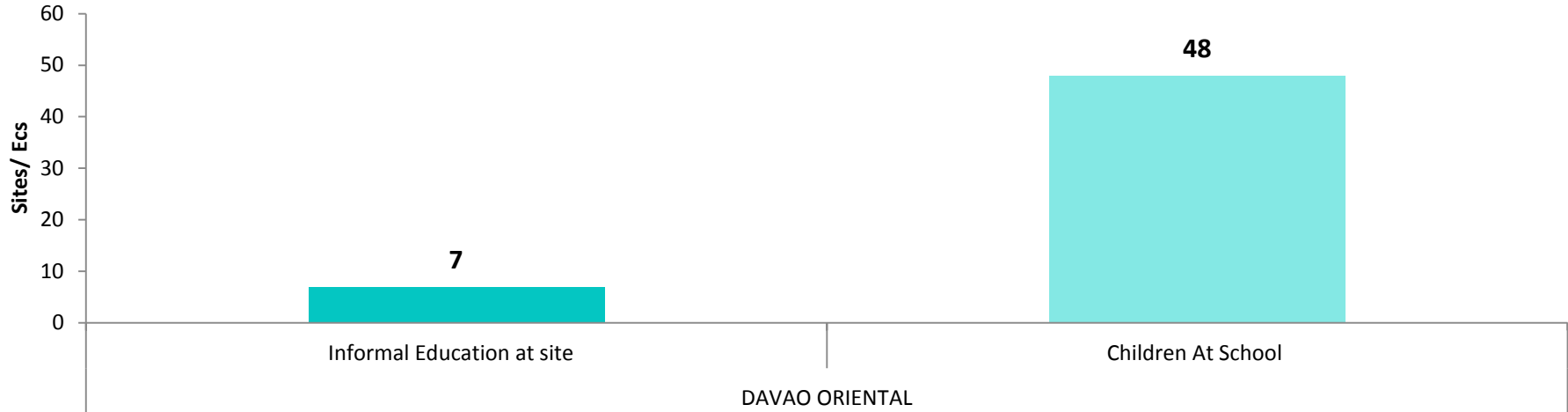
Health Services Provided at Site





EDUCATION

Specific Education Corncers Present at Site

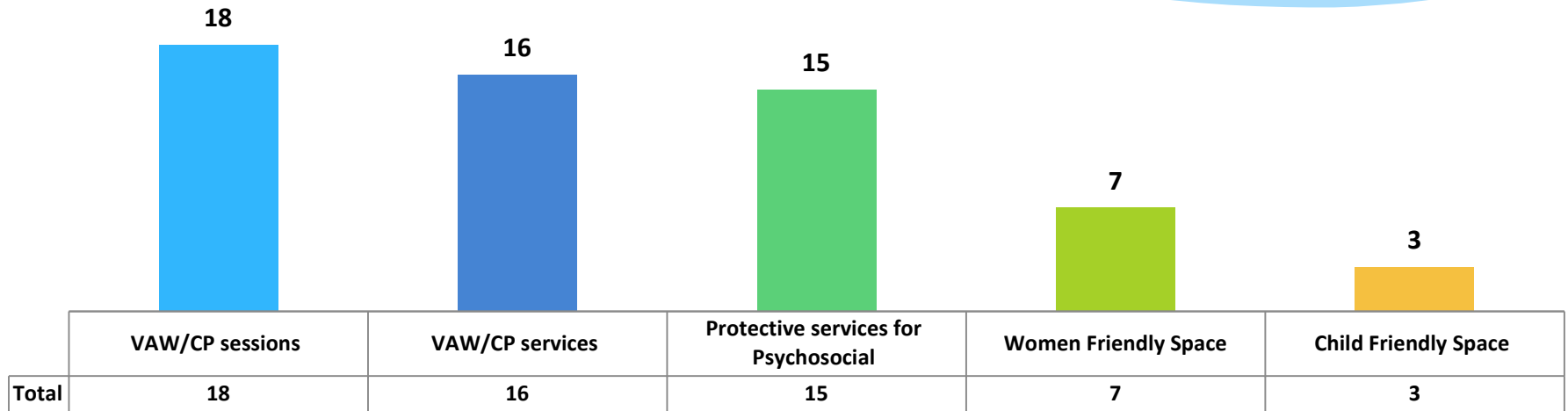


The following sites reported use of classrooms as IDP dwellings:

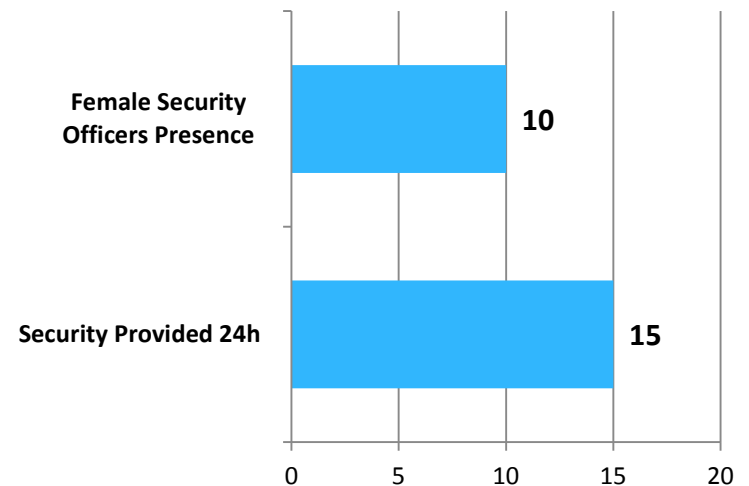
Row Labels	Dwelling type: CLASSROOM		
	Site Count	Families	Persons
DAVAO ORIENTAL CATEEL CVHS Evacuation Center	1	34	124

PROTECTION

Specific Needs in Protection/ Security Services /Facilities present at sites



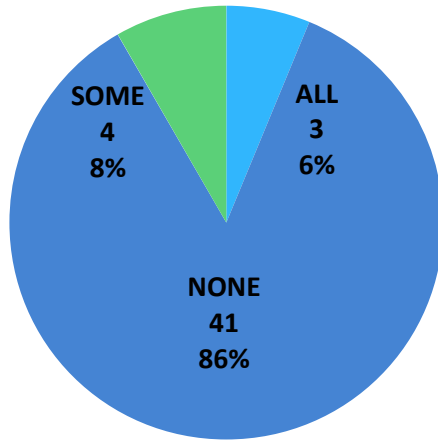
Security Provided at Site



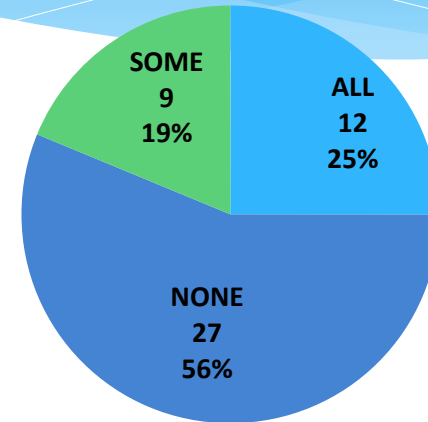


NFI

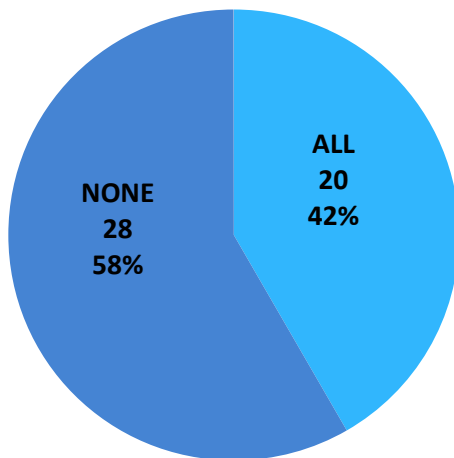
Distribution of NFIs (Sanitation Kits)



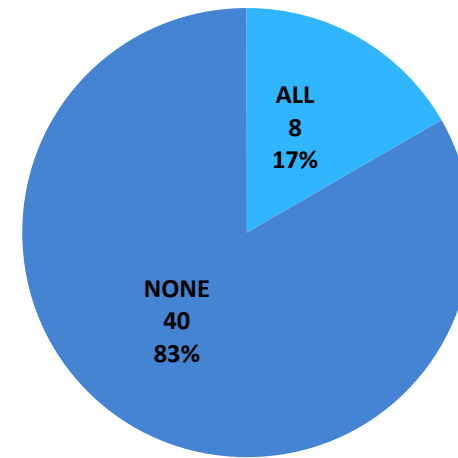
Distribution of NFIs (Shelter Kits)



Distribution of NFIs (Family Kits)



Distribution of NFIs (Other Kits)



* NFIs distribution date as of June 17



SALAMAT PO!