



Displacement Tracking Matrix

<http://ph.one.un.org/response/clusters/cccm/index.php>



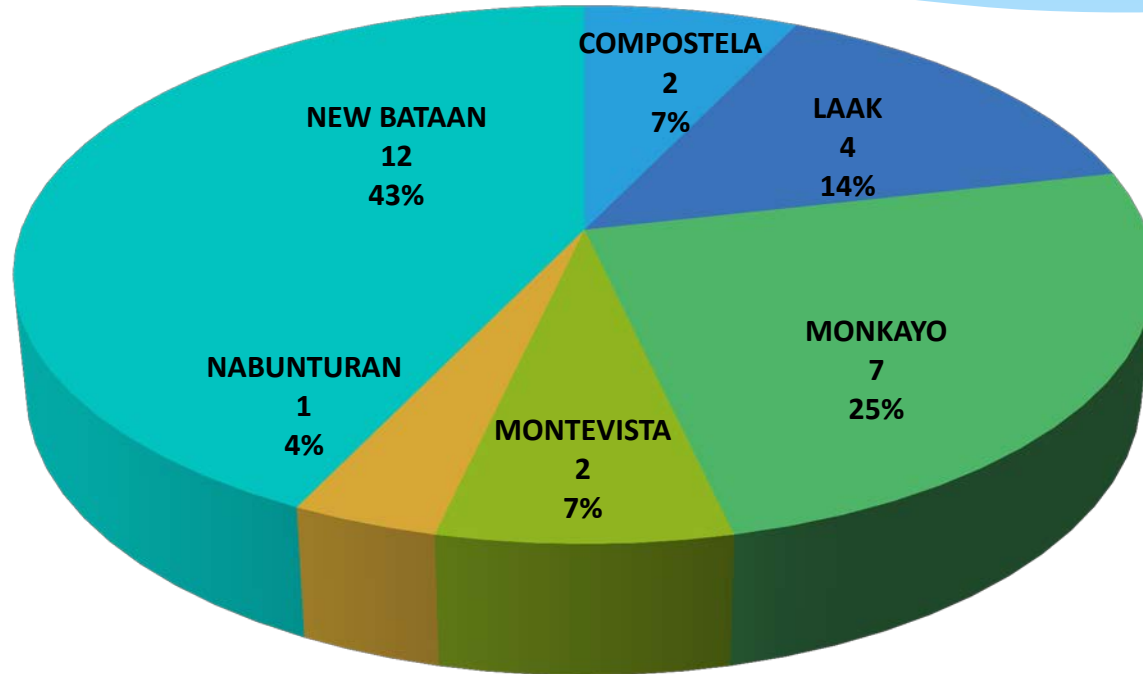
**DTM Assessment Report of the as of July 1, 2013
presented during the hand-over workshop
[Province of Compostela Valley]**

Highlights

- 28 sites assessed in 6 municipalities covering 9 transitional sites and 19 evacuation centers.
- Site Management is present in all sites and IDPs are actively participating in site management committees.
- 907 families are still living in tents and makeshift shelters . They need to be transferred to transitional shelters.
- All of the sites have carried out site closure consultation.
- All of the sites are no longer congested. Although some of the sites are still waiting for access to electricity.
- Food distribution are carried out monthly with some sites having infant milk distribution from DSWD.
- Running water on site is still a challenge in certain sites, although LGU had already committed to supply water hoses.
- 52% of the sites are reached by mobile health services.
- Zero protection-related incidents reported in all 28 sites



Assessed Sites and Population

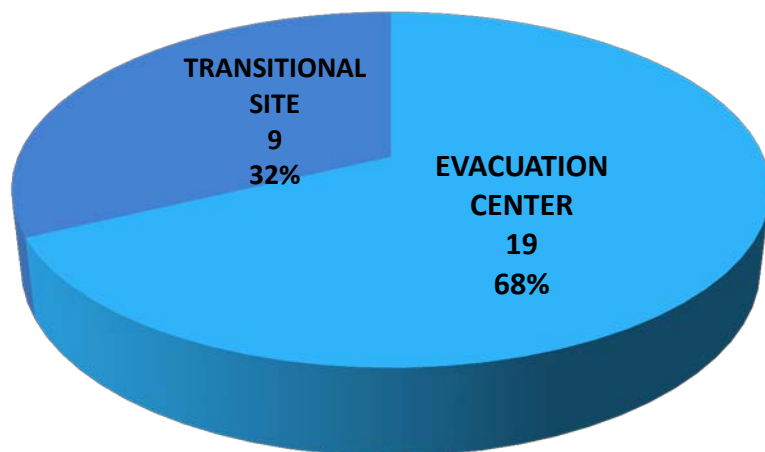


Total Assessed Sites: 28



Site Type and Population

**Site Type Breakdown by Province
(COMPOSTELA VALLEY)**



Province-Town-Sites	Families	Persons	Males	Females
COMPOSTELA	215	925	463	462
LAAK	267	1181	616	565
MONKAYO	109	515	279	236
MONTEVISTA	84	405	211	194
NABUNTURAN	15	49	29	20
NEW BATAAN	568	2425	1286	1139
Grand Total	1134	4936	2576	2360

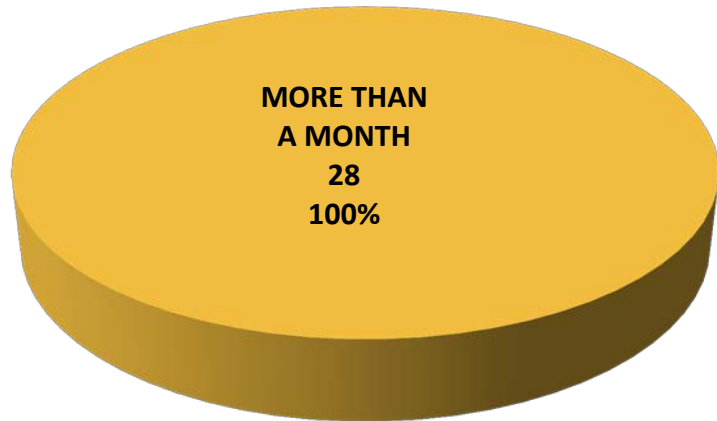
Breakdown of Vulnerable Persons	
Vulnerable Persons (ComVal and DavOr)	Count
Pregnant Women	123
Breastfeeding Mothers	345
Persons w/ Physical Disability	90
Persons w/ Mental Disability	5
Persons w/ Chronic Diseases	20
Unaccompanied Minors	3
Single-headed Households	145
Psychosocial Cases	3
Member of Religious and/or Ethnic Minorities	49

Transitional sites are displacement centers with bunkhouses built by the government or INGO donors. While evacuation sites are displacement centers with either tents or covered open-spaces such as basketball courts

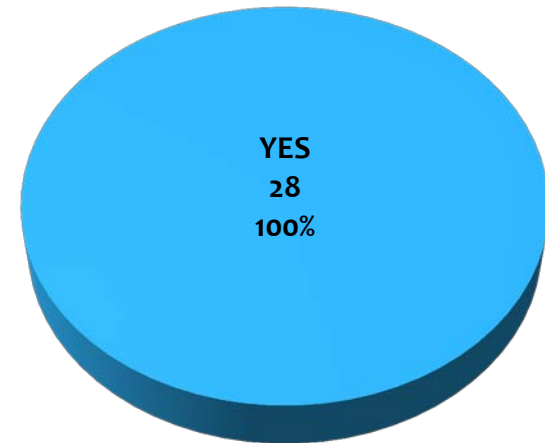


Site Closure

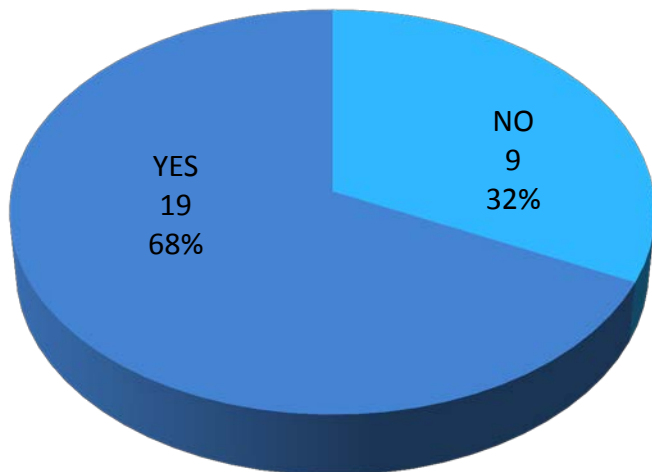
Site Closure (Time Frame)



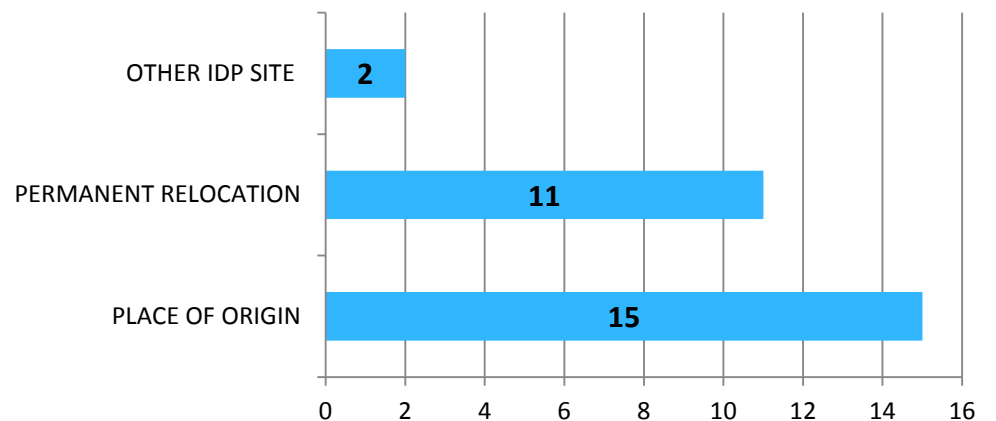
Site Closure (Conditions Leading to Closure) Closure was Consulted



Site Closure (Conditions Leading to Closure) IDP Voluntary Leaving



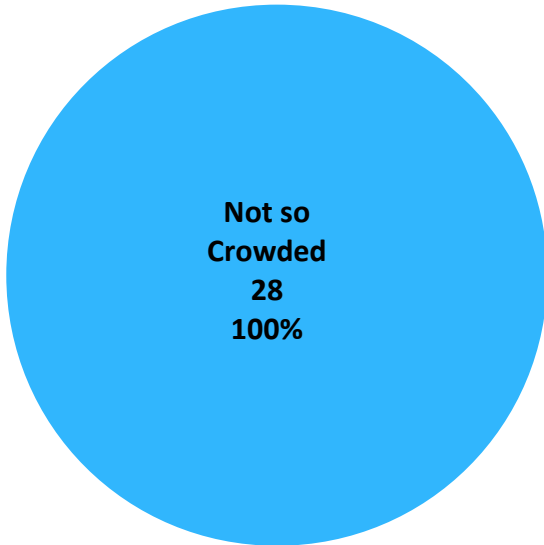
Settlement Options After Site Closure



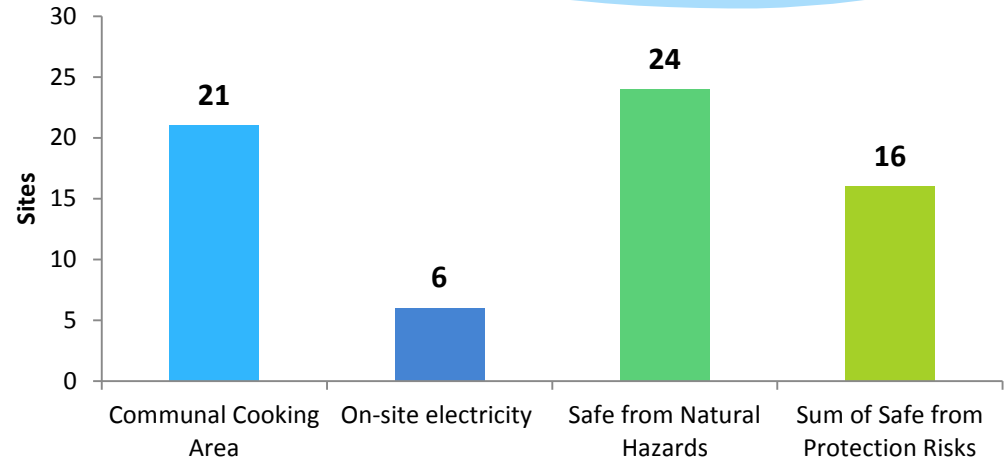
Settlement options refers to preferred settlement options by majority of the IDPs

Shelter

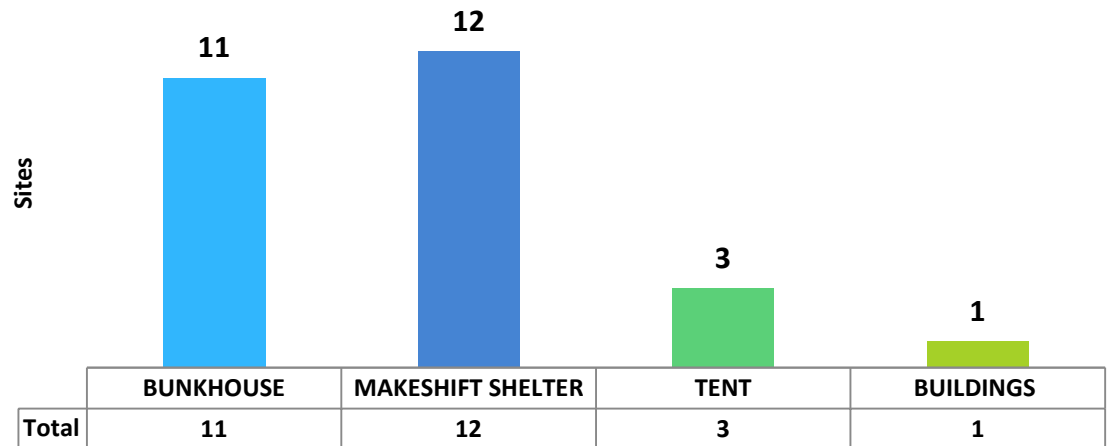
Levels of Congestion at Site



Specific Shelter Condition/Facility

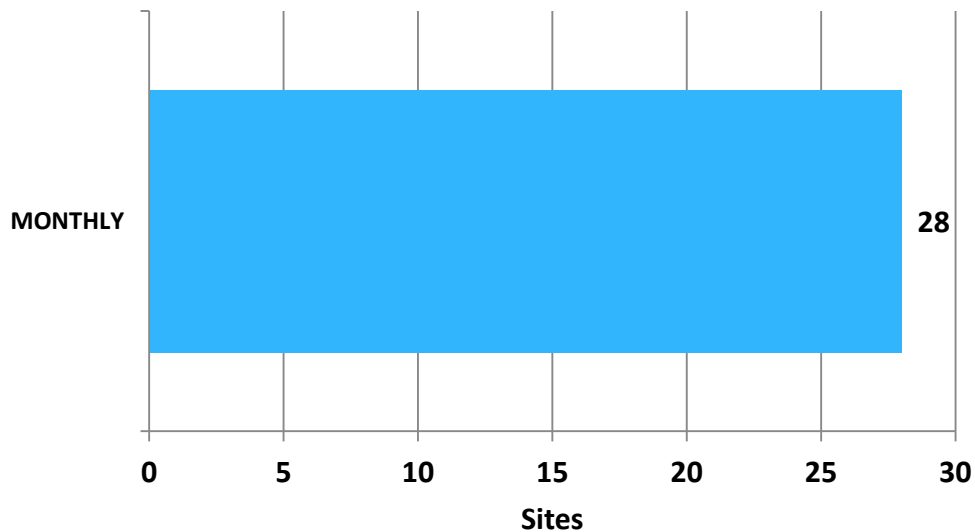


Dwelling Type per Site

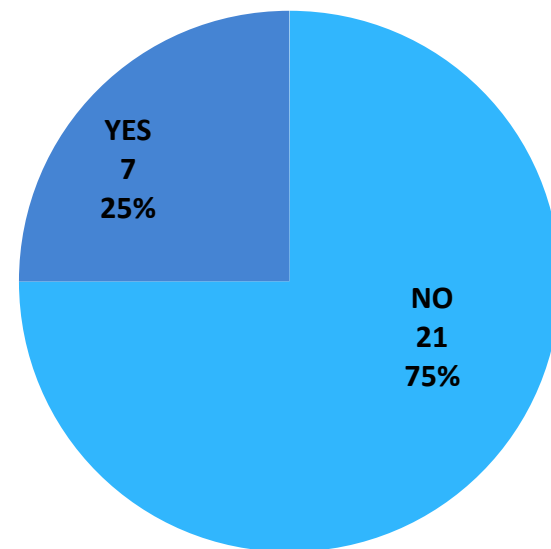


Food

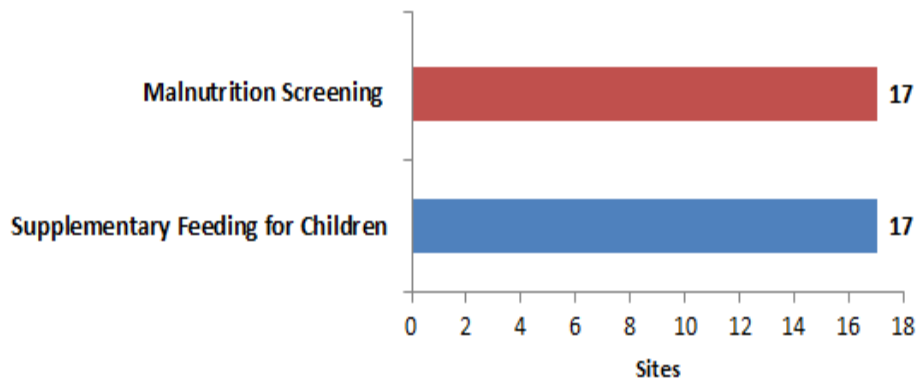
Frequency of Food Distribution



Milk Distribution



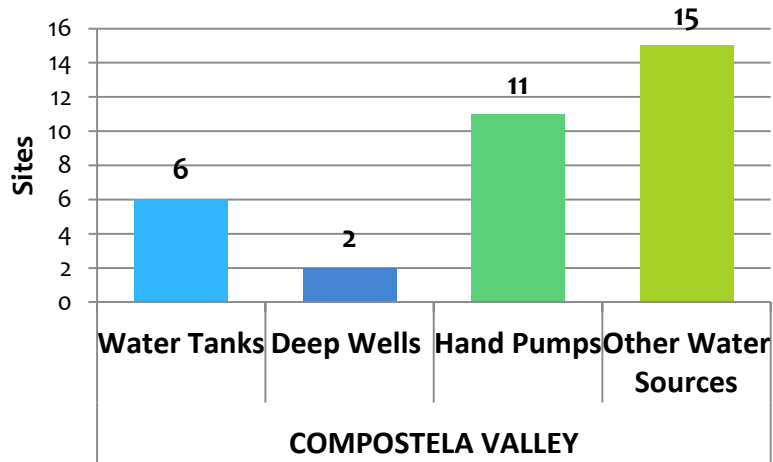
Specific Food and Nutrition Concern



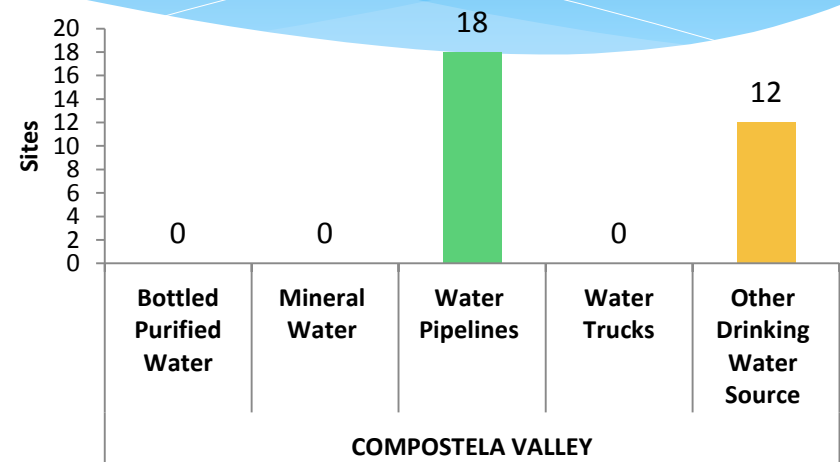


WASH

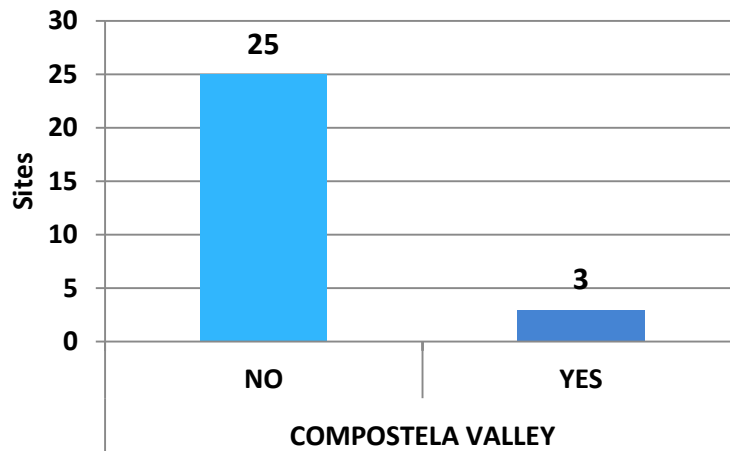
Major Water Sources



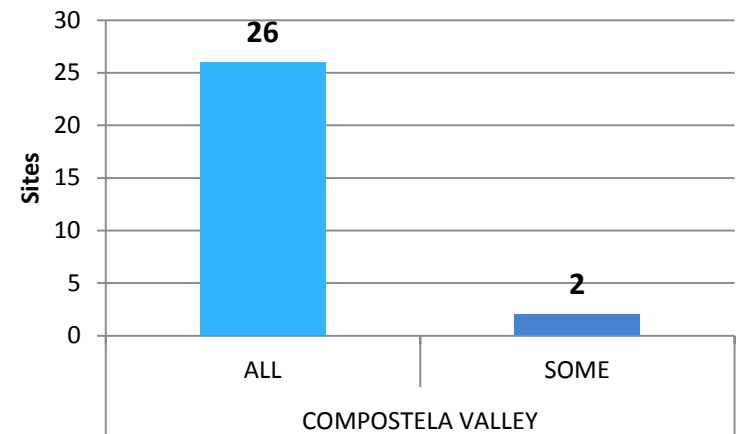
Drinking Water Source



Water Quality Unsatisfaction

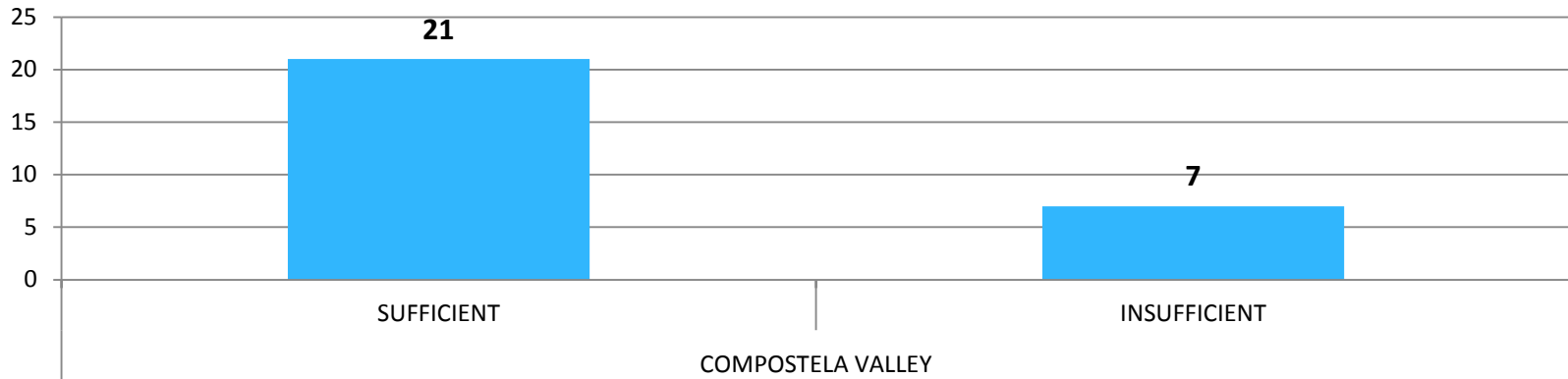


Hygiene Kit Distribution

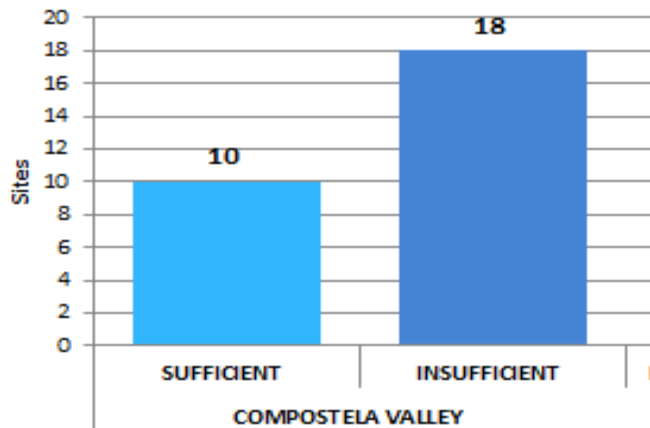


WASH

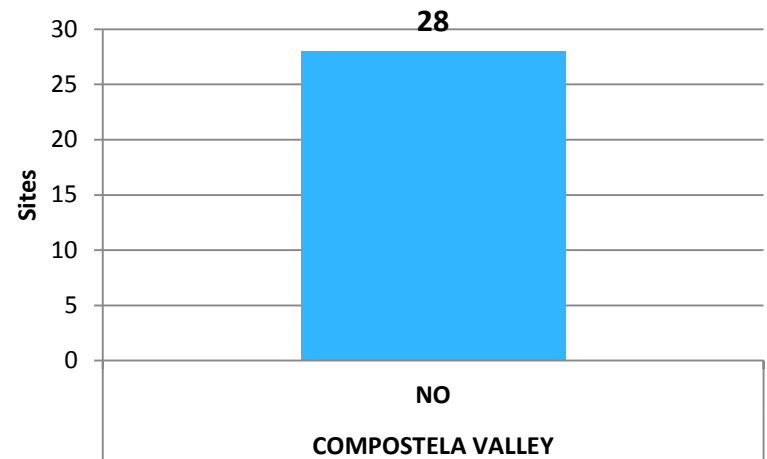
Toilets are sufficient



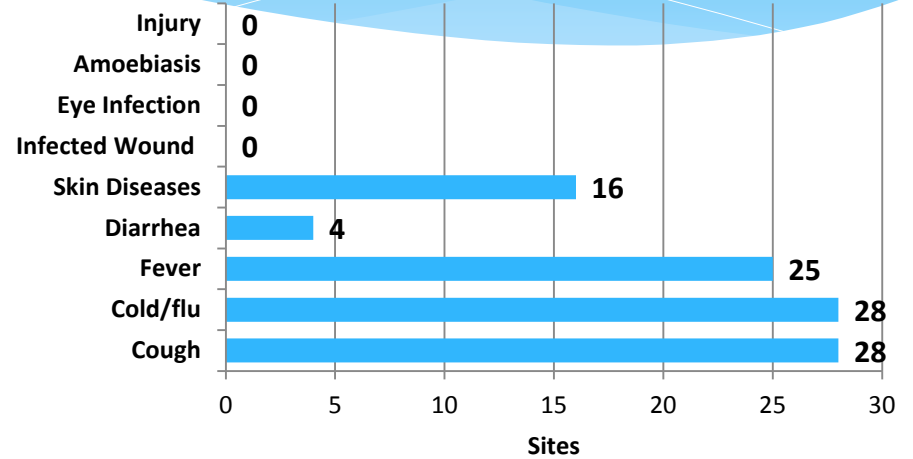
Bathing Spaces are Sufficient



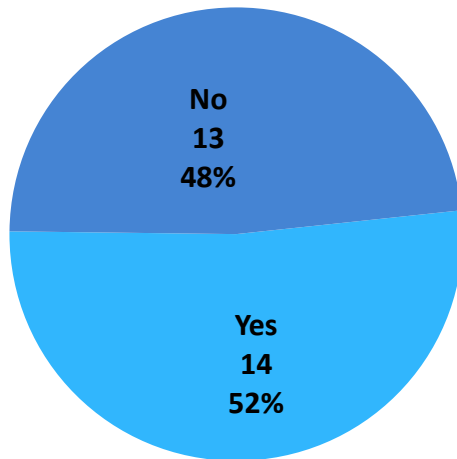
Site is Dirty



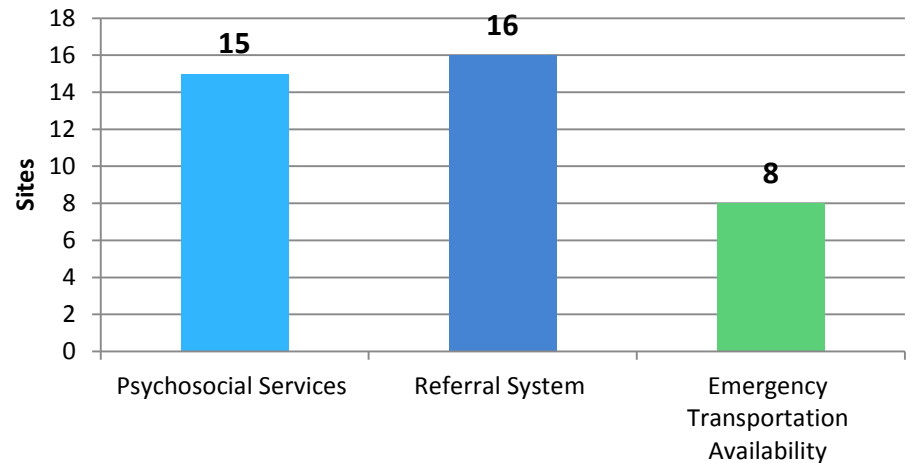
Common Health Complaints in Sites



Are there Groups Providing Mobile Health at Sites?



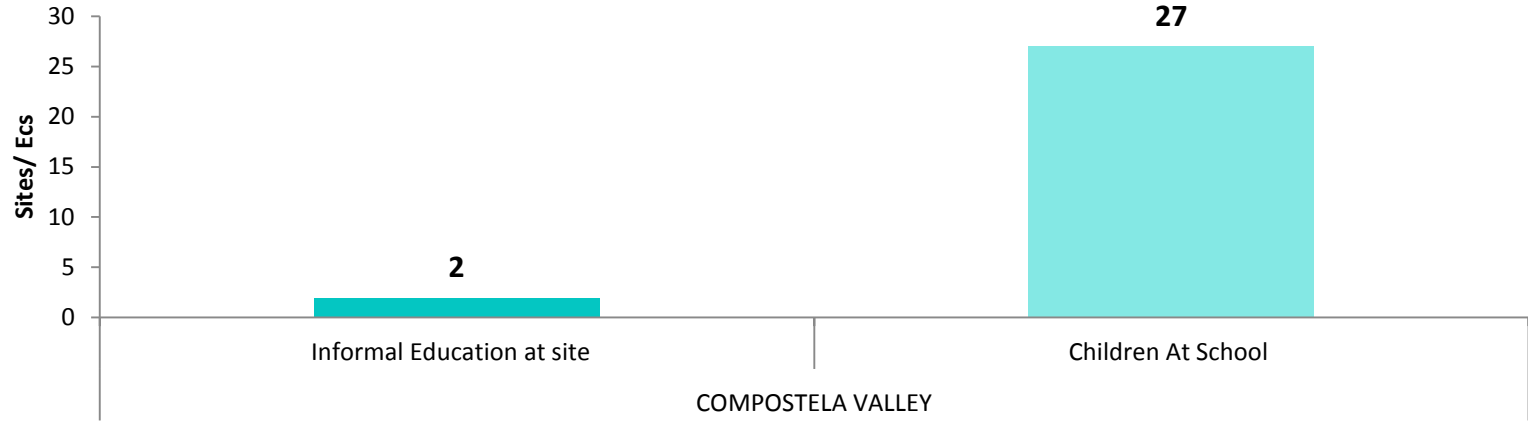
Health Services Provided at Site





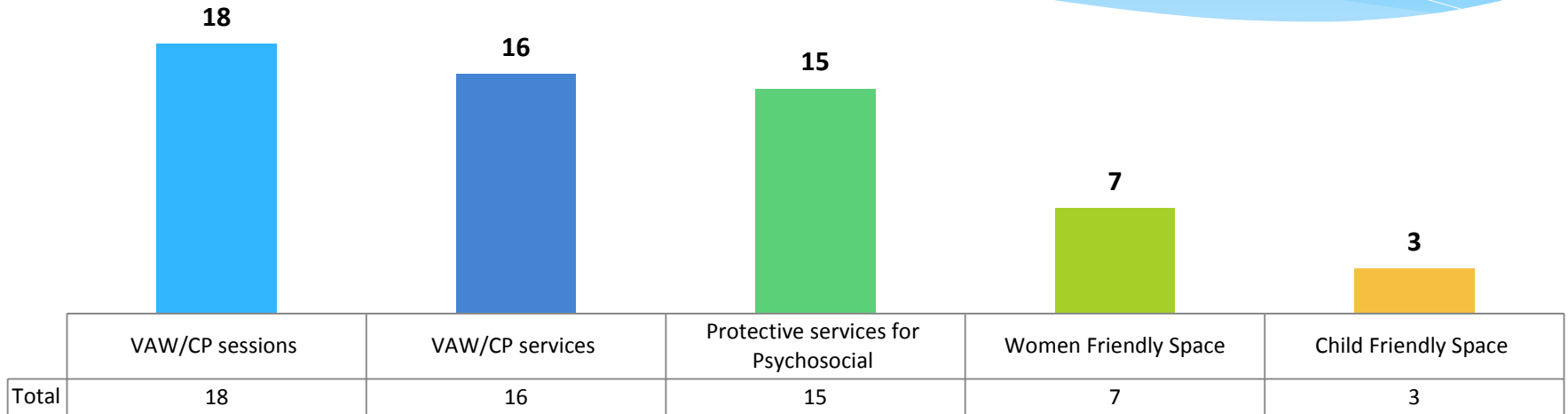
EDUCATION

Specific Education Corncers Present at Site

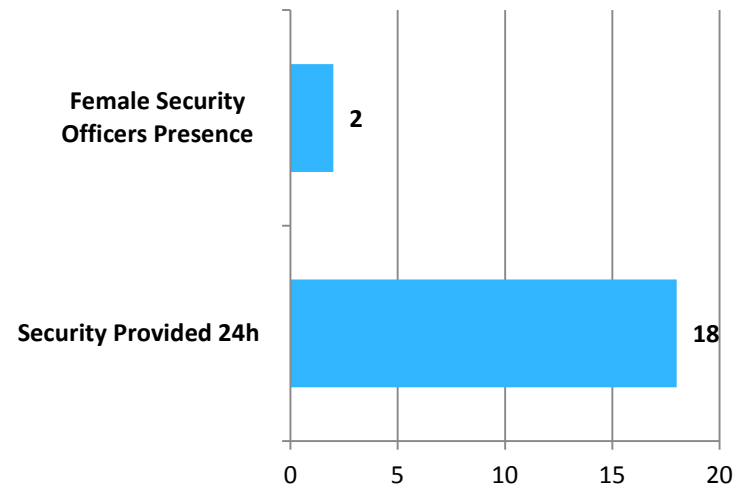


PROTECTION

Specific Needs in Protection/ Security Services /Facilities present at sites

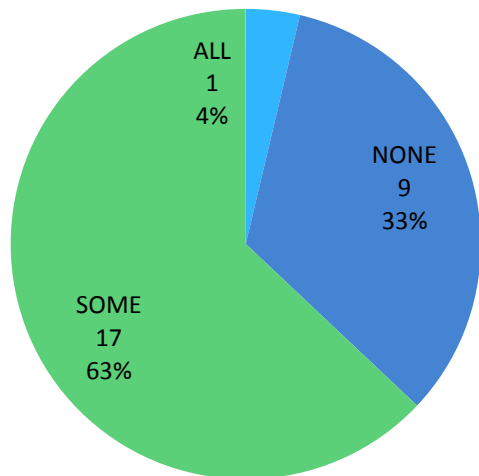


Security Provided at Site



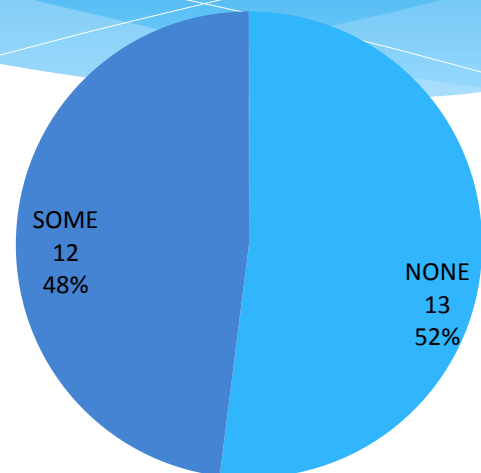


Distribution of NFIs (Shelter Kits)

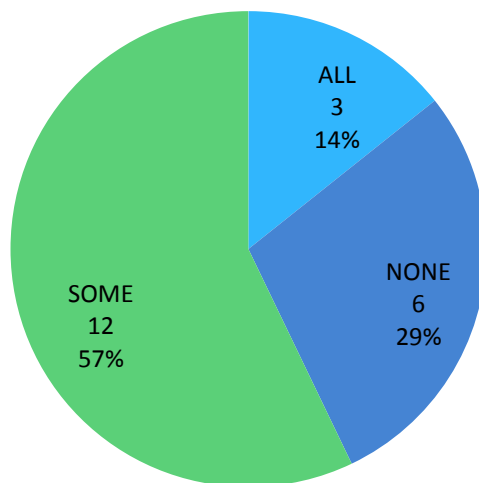


NFI

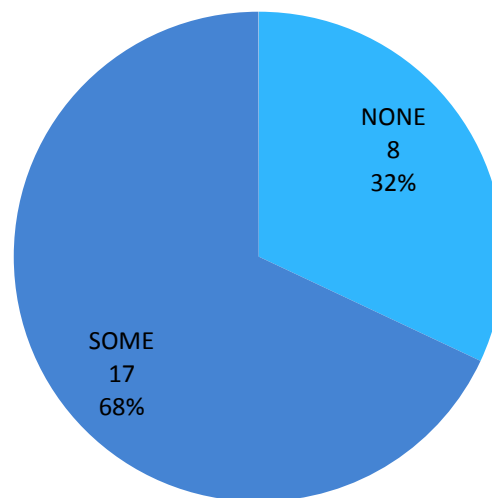
Distribution of NFIs (Family Kits)



Distribution of NFIs (Other Kits)



Distribution of NFIs (Sanitation Kits)



* NFIs distribution date as of June 17



SALAMAT PO!