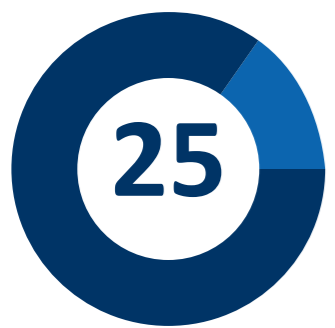




NGO Partner presence (September to October)



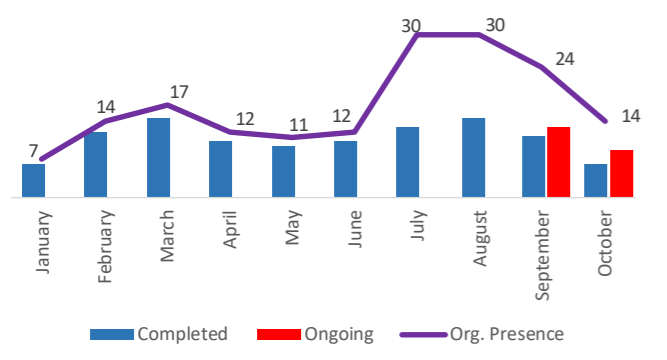
5 International NGO
20 National NGO

15 organizations with ongoing activities

September to October partners activities

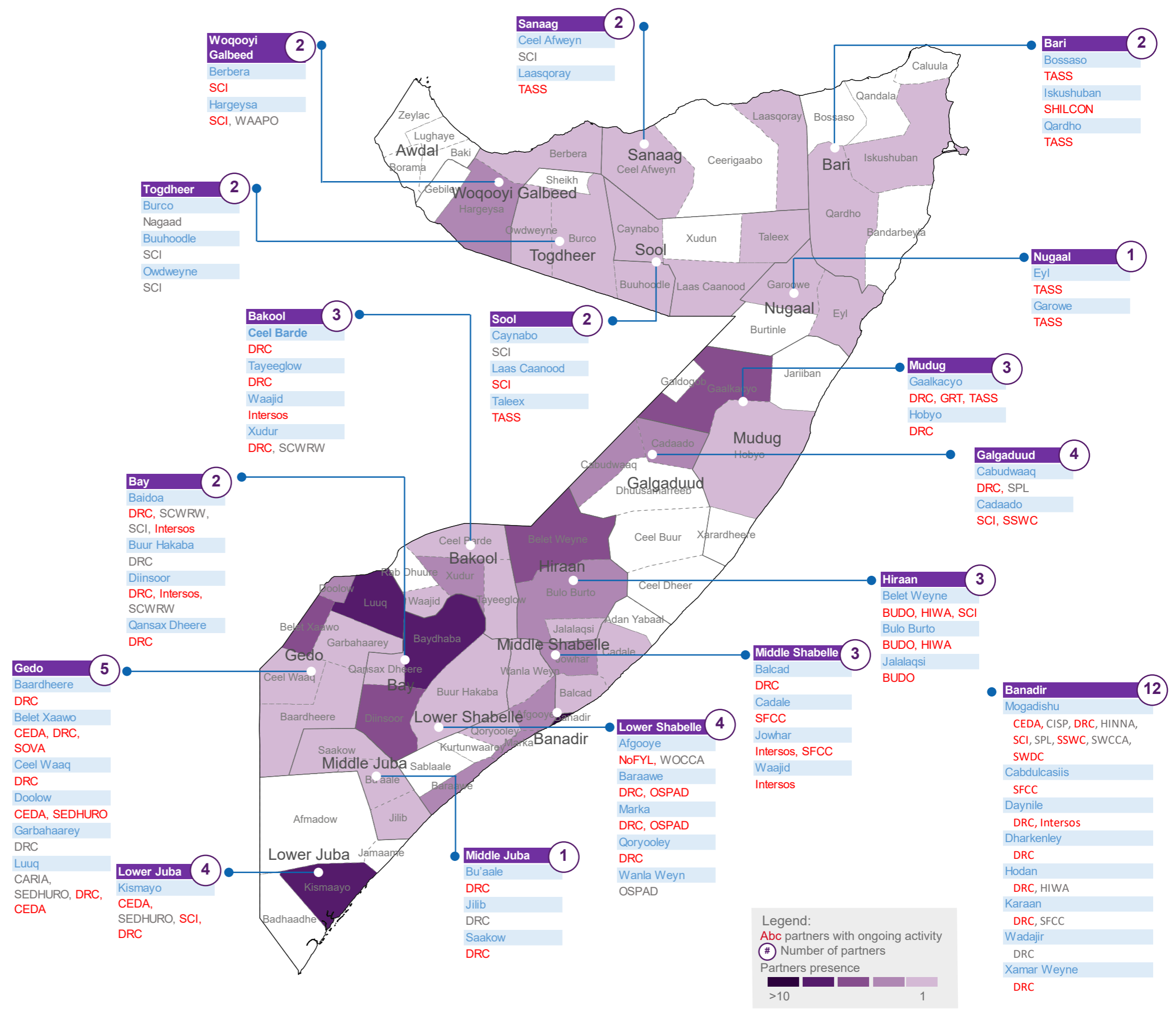
Region	Completed	Ongoing	Org. Presence
Banadir	6	7	11
Gedo	3	3	5
Galgaduud	2	3	4
Lower Juba	2	3	4
Bay	3	2	4
Lower Shabelle	2	3	4
Hiraan	1	3	3
Middle Shabelle	-	3	3
Bakool	2	2	3
Mudug	1	3	3
Togdheer	2	-	2
Sool	1	2	2
Woqooyi Galbeed	2	1	2
Bari	-	2	2
Sanaag	1	1	2
Nugaal	-	1	1
Middle Juba	1	1	1

Monthly operational presence



\$ Financing Partner

- UNICEF supported 10 partners
- SHF, Somali Disaporas supported 6 partners
- UKAID, SCI supported 2 partners
- ECHO, WVI, MFA Finland, DANIDA, DRC, Others supported at least 1 partner



Legend:
 Abc partners with ongoing activity
 # Number of partners
 Partners presence
 >10 [Dark Purple] [Medium Purple] [Light Purple] 1

The boundaries and names used on the map do not imply official endorsement or acceptance by the United Nations. The data is dependent to the organization reports. Nevertheless it show the Child Protection operational presence and geographic coverage shown above can be considered indicative Child Protection response. The map will be continuously updated as new information becomes available. Source: Map Boundary UNDP (1998), Child Protection 4W Date Created: 25 November 2017 Feedback: CP Coordinator Bindu Abraham at biabraham@unicef.org or CP IMO May Munoz at mmunoz@unicef.org