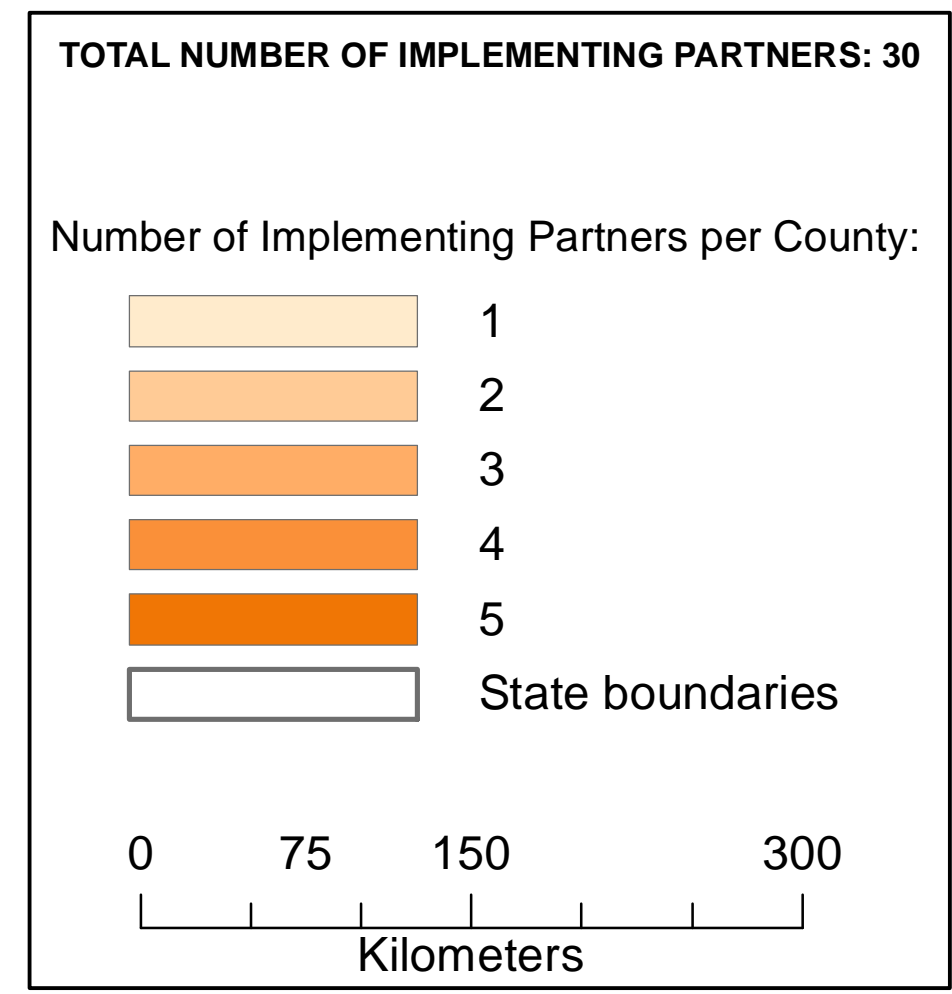
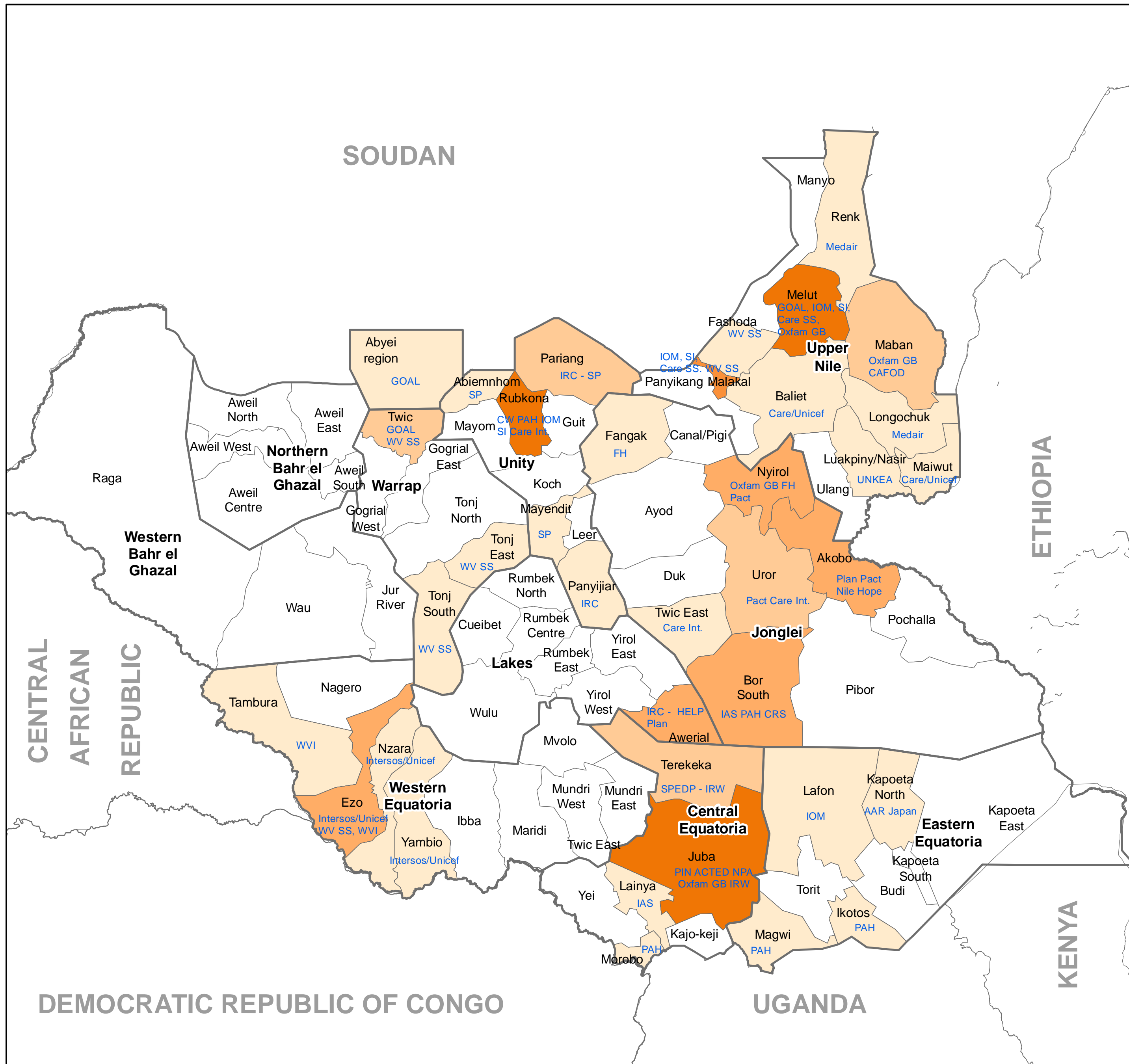




South Sudan: WASH CLUSTER 3W AS OF SEPTEMBER 2014



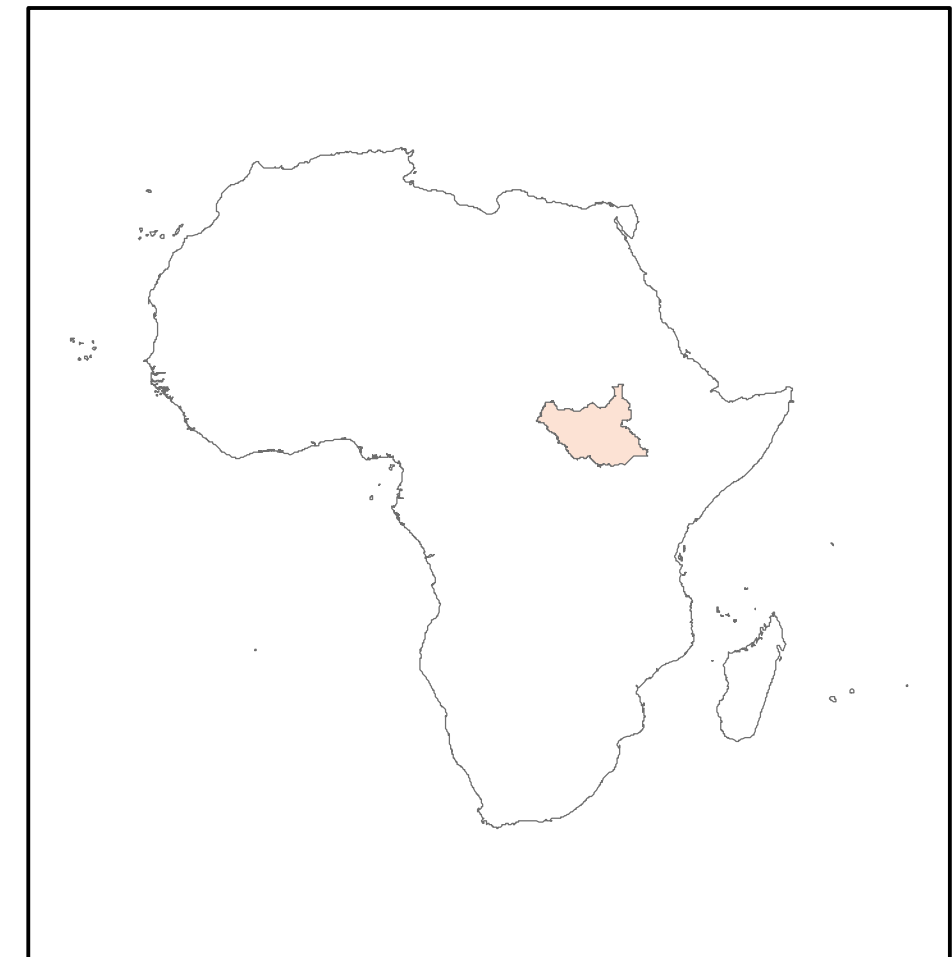
Creation Date: October 15, 2014

Data Source: WASH Cluster

For feedback/updates/corrections, please contact the cluster coordinator at washclusterjuba@gmail.com or the information manager at wash.information@gmail.com

The boundaries and names shown and the designations used on this map do not imply official endorsement or acceptance by the United Nations. * Final boundary between the Republic of Sudan and the Republic of South Sudan has not yet been determined.

** Final status of Abyei region is not yet determined.



THANKS TO THE PARTNERS BELOW WHO HAVE REPORTED:

AARJapan, ACTED, CAFOD, CARE International (Care Int.), CARE South Sudan (Care SS), Concern Worldwide (CW), CRS, Food for The Hungry (FH), GOAL, HELP, IAS, INTERSOS, IOM, IRC, IRW, Medair, Nile Hope, NPA, Oxfam GB, Pact, PAH, PIN, Plan International, Samaritan's Purse, Solidarites International (SI), SPEDP, UNICEF, UNKEA, World Vision South Sudan (WV SS), World Vision International (WVI)