

AFGHANISTAN

Ghor Province

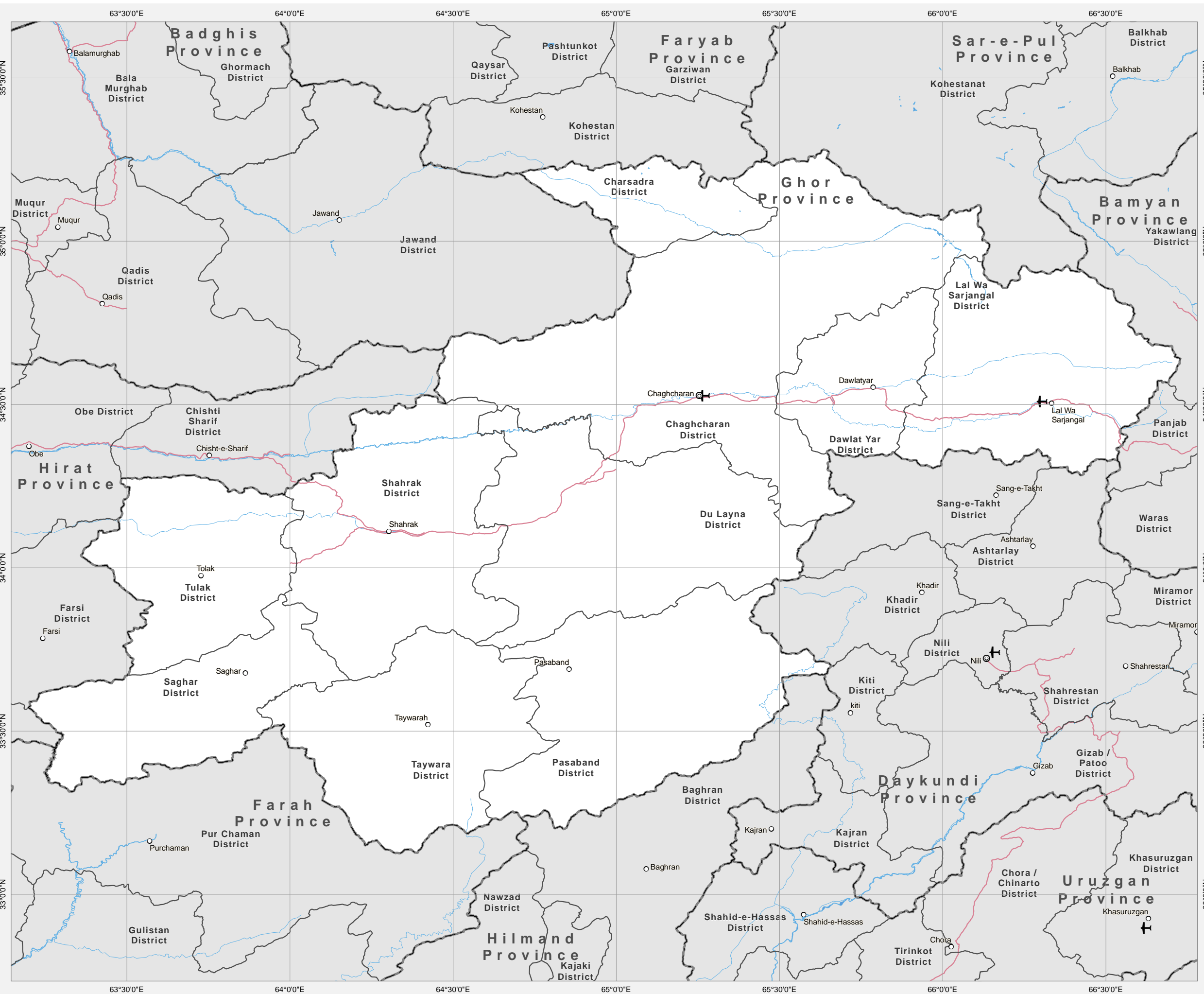
District Atlas

April 2014

Disclaimers: The designations employed and the presentation of material on this map do not imply the expression of any opinion whatsoever on the part of the Secretariat of the United Nations concerning the legal status of any country, territory, city or area or of its authorities, or concerning the delimitation of its frontiers or boundaries.

AFGHANISTAN: Ghor Province

Reference Map



Legend

- Capital
- Provincial Center
- District Center

Administrative Boundaries

- International
- Province
- District

Transportation

- Primary Road
- Secondary Road
- Airport
- Airfield
- River/Stream
- River/Lake

Date Printed: 30 March 2014 08:40 AM

Data Source(s): AGCHO, CSO, AIMS, MISTI
Schools - Ministry of Education
Health Facilities - Ministry of Health

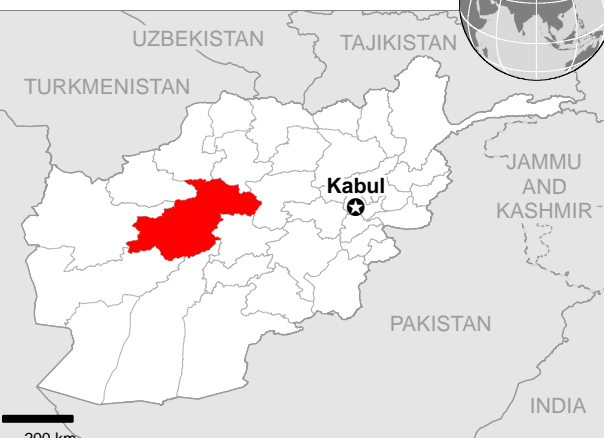
Projection/Datum: Geographic/WGS-84

0 20 40 60 80 Kms

Disclaimers:
The designations employed and the presentation of material on this map do not imply the expression of any opinion whatsoever on the part of the Secretariat of the United Nations concerning the legal status of any country, territory, city or area or of its authorities, or concerning the delimitation of its frontiers or boundaries.

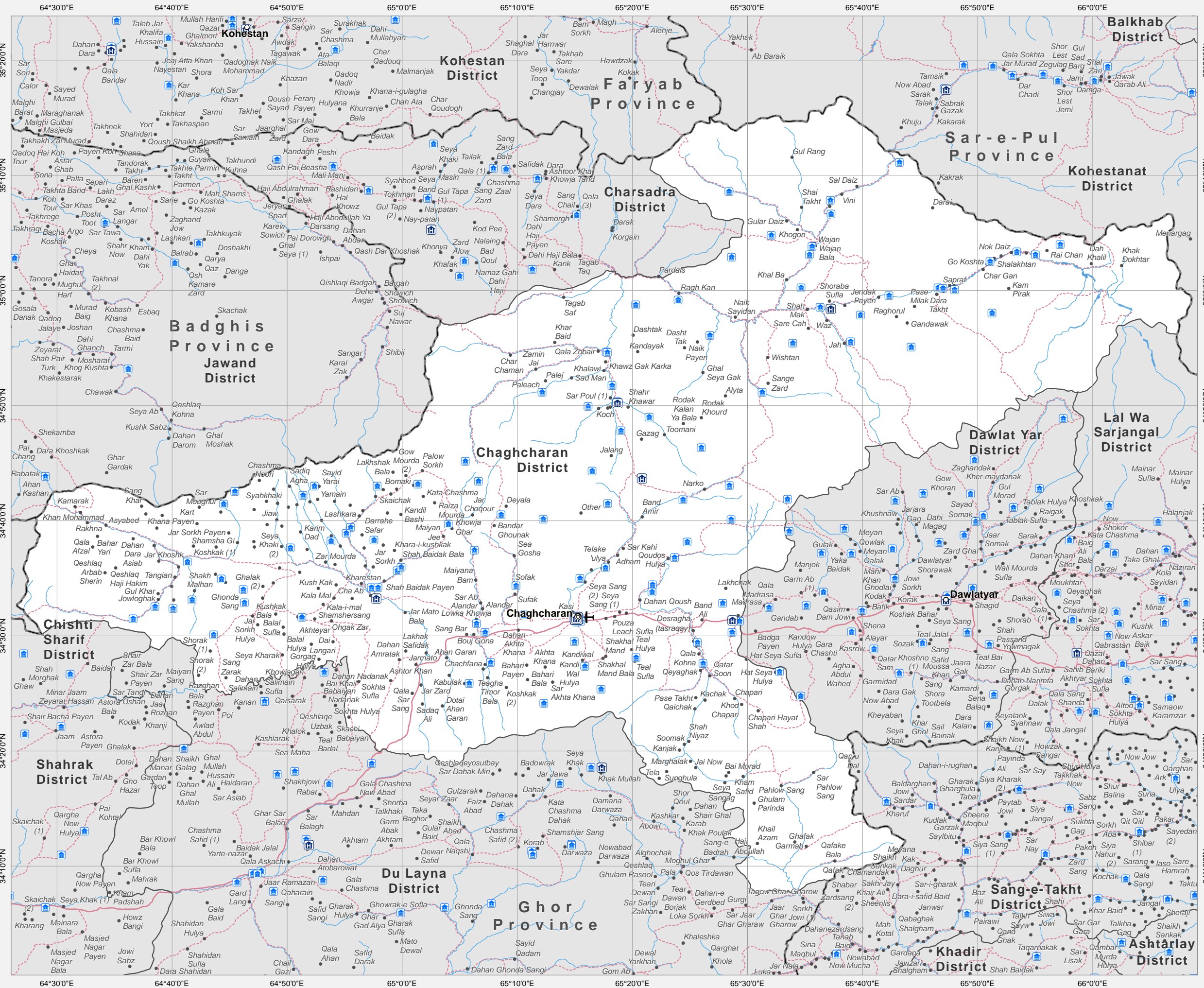
Doc Name:
Ghor_province_reference_map_dd_20140330_A3

Feedback: ocha.imu.afg@gmail.com
Website: <http://afg.humanitarianresponse.info/>



Ghor Province: Chaghcharan District

Reference Map



Legend

Capital

Provincial Center

District Center

Village

Administrative Boundaries

International

Province

District

Transportation

Primary Road

Secondary Road

Other Road

Airport

Airfield

River/Stream

River/Lake

Hospital

Other health facilities

Schools

Date Printed: 01 April 2014 03:51 PM

Data Source(s): AGCHO, CSO, AIMS, MISTI
Schools - Ministry of Education
Health Facilities - Ministry of Health

Projection/Datum: Geographic/WGS-84

0510152025303540

km

Disclaimers:
The designations employed and the presentation of material on this map do not imply the expression of any opinion whatsoever on the part of the Secretariat of the United Nations concerning the legal status of any country, territory, city or area or of its authorities, or concerning the delimitation of its frontiers or boundaries.

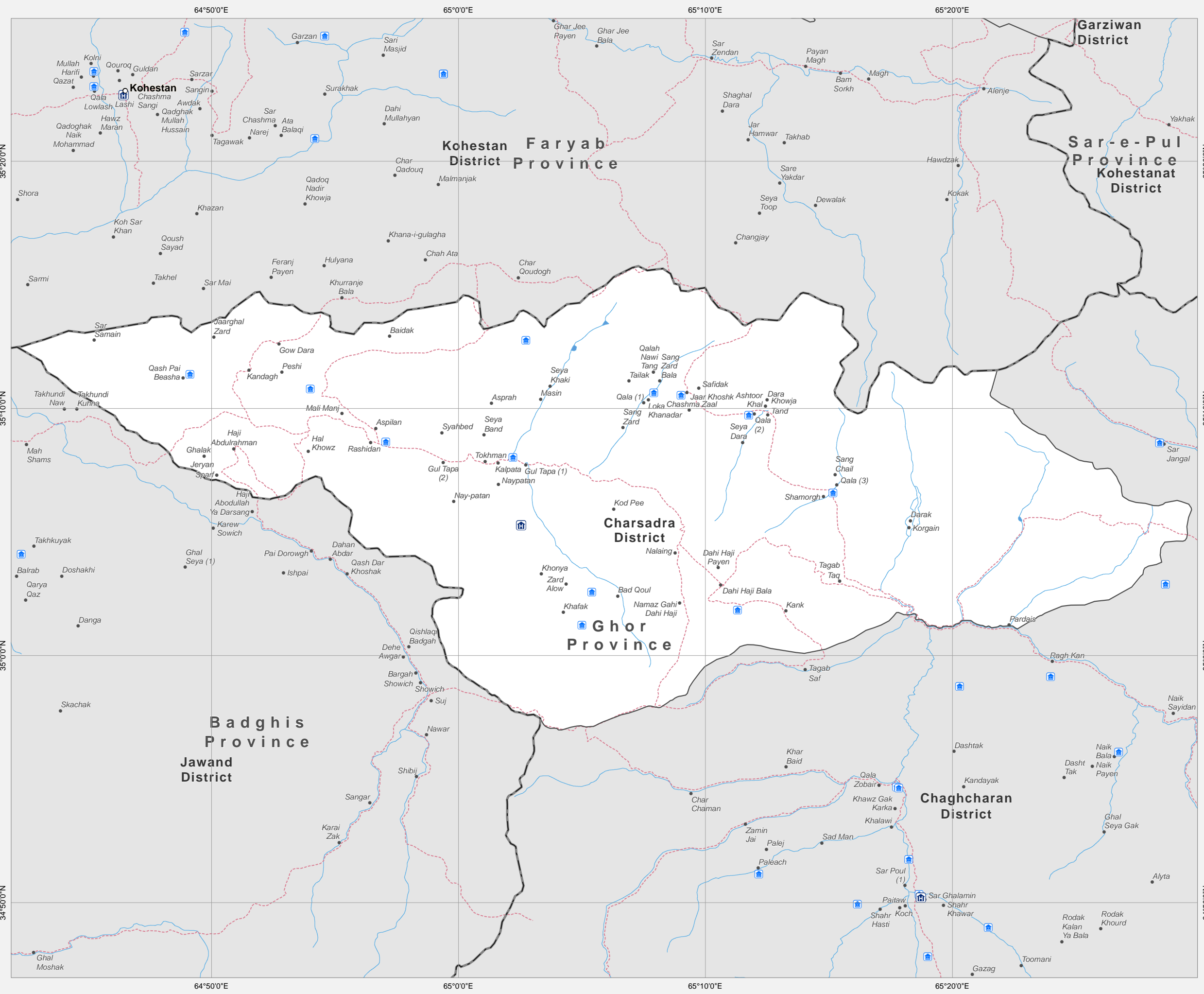
Doc Name:
Chaghcharan_District
_reference_map_dd_20140401_A3_Landscape

Feedback: ocha.imu.afg@gmail.com
Website: <http://afg.humanitarianresponse.info>



Ghor Province: Charsadra District

Reference Map



Legend

- Capital
- Provincial Center
- District Center
- Village

Administrative Boundaries

- International
- Province
- District

Transportation

- Primary Road
- Secondary Road
- Other Road
- Airport
- Airfield
- River/Stream
- River/Lake
- Hospital
- Other health facilities
- Schools

Date Printed: 01 April 2014 03:51 PM

Data Source(s): AGCHO, CSO, AIMS, MISTI
Schools - Ministry of Education
Health Facilities - Ministry of Health

Projection/Datum: Geographic/WGS-84

0 5 10 15 km

Disclaimers:
The designations employed and the presentation of material on this map do not imply the expression of any opinion whatsoever on the part of the Secretariat of the United Nations concerning the legal status of any country, territory, city or area or of its authorities, or concerning the delimitation of its frontiers or boundaries.

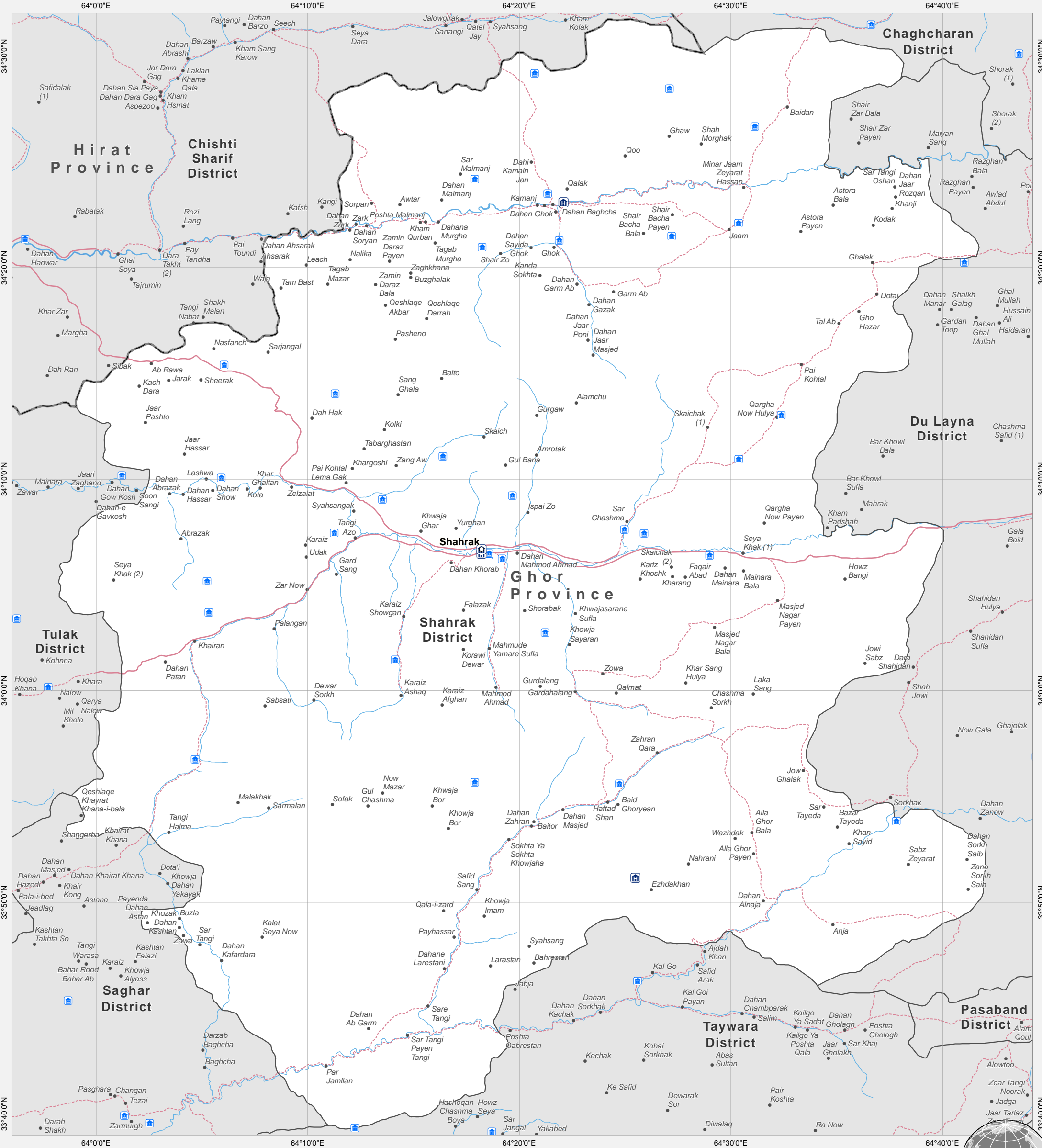
Doc Name:
Charsadra_District
_reference_map_dd_20140401_A3_Landscape

Feedback: ocha.imu.afg@gmail.com
Website: <http://afg.humanitarianresponse.info>



Ghor Province: Shahrak District

Reference Map



Legend

- Capital
- Provincial Center
- District Center
- Village
- Airport
- Airfield
- River/Stream
- River/Lake
- Hospital
- Other health facilities
- Schools

Administrative Boundaries

- International
- Province
- District

Transportation

- Primary Road
- Secondary Road
- Other Road

Date Printed: 01 April 2014 11:06 AM

Data Source(s): AGCHO, CSO, AIMS, MISTI
Schools - Ministry of Education
Health Facilities - Ministry of Health

Projection/Datum: Geographic/WGS-84

0 5 10 15 20 25 km

Disclaimers:
The designations employed and the presentation of material on this map do not imply the expression of any opinion whatsoever on the part of the Secretariat of the United Nations concerning the legal status of any country, territory, city or area or of its authorities, or concerning the delimitation of its frontiers or boundaries.

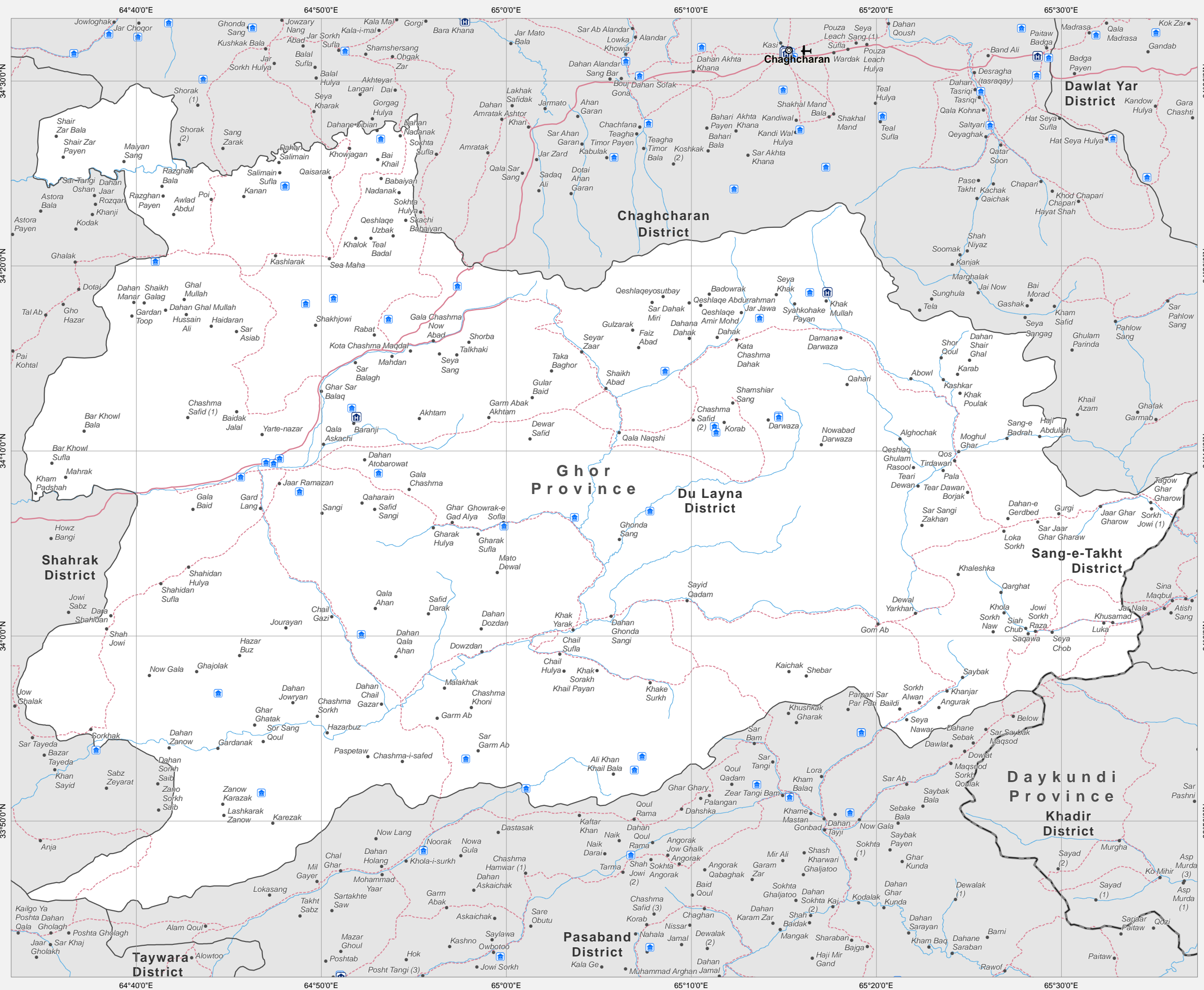
Doc Name:
Shahrak_District_reference_map_dd_20140401_A3

Feedback: ocha.imu.afg@gmail.com
Website: <http://afg.humanitarianresponse.info/>



Ghor Province: Du Layna District

Reference Map



Legend

Capital

Provincial Center

District Center

Village

Administrative Boundaries

International

Province

District

Transportation

Primary Road

Secondary Road

Other Road

Airport

Airfield

River/Stream

River/Lake

Hospital

Other health facilities

Schools

Date Printed: 01 April 2014 03:52 PM

Data Source(s): AGCHO, CSO, AIMS, MISTI
Schools - Ministry of Education
Health Facilities - Ministry of Health

Projection/Datum: Geographic/WGS-84

0510152025

km

Disclaimers:
The designations employed and the presentation of material on this map do not imply the expression of any opinion whatsoever on the part of the Secretariat of the United Nations concerning the legal status of any country, territory, city or area or of its authorities, or concerning the delimitation of its frontiers or boundaries.

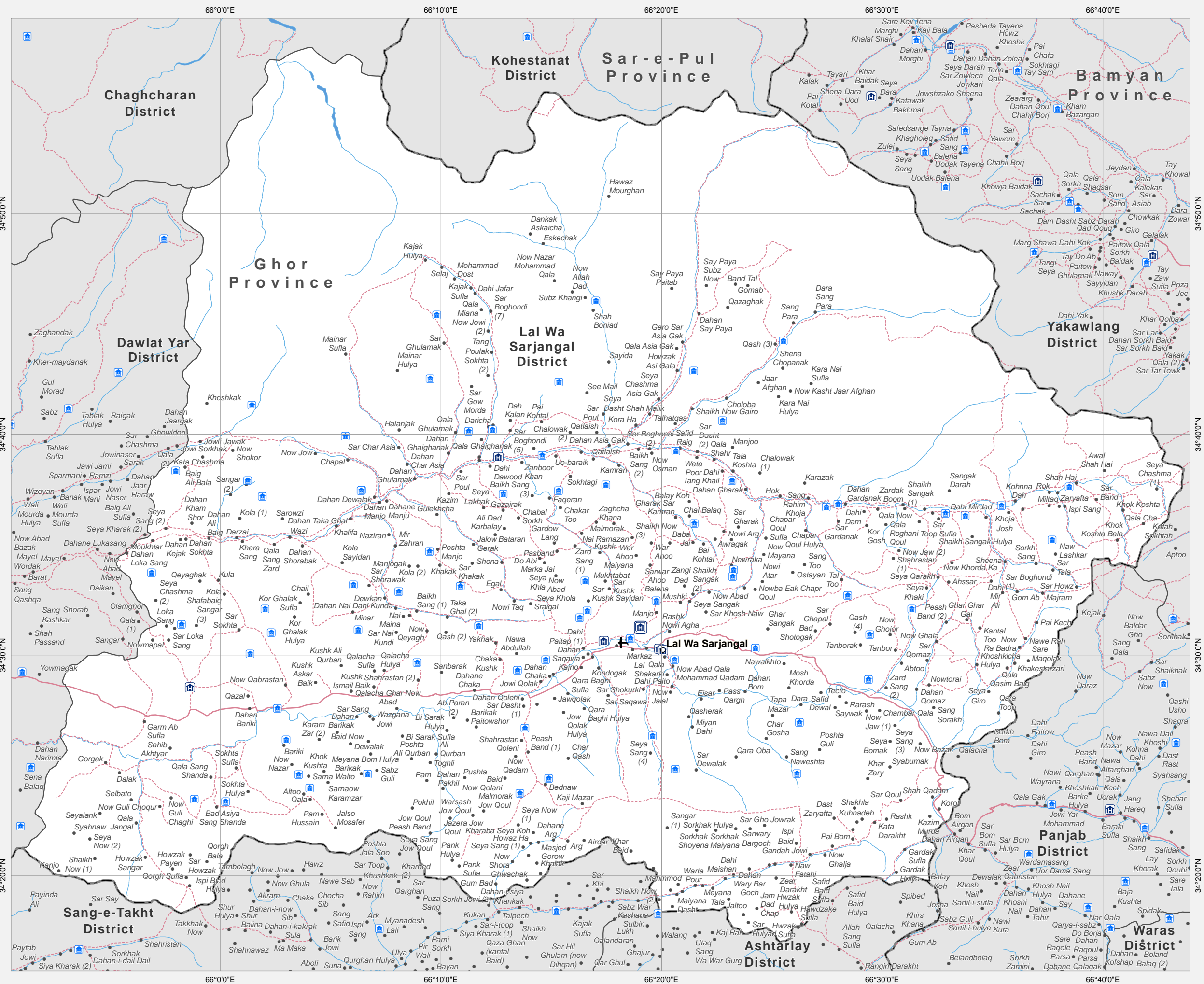
Doc Name:
Du Layna_District
_reference_map_dd_20140401_A3_Landscape

Feedback: ocha.imu.afg@gmail.com
Website: <http://afg.humanitarianresponse.info>



Ghor Province: Lal Wa Sarjangal District

Reference Map



Legend

- Capital
- Provincial Center
- District Center
- Village

Administrative Boundaries

- International
- Province
- District

Transportation

- Primary Road
- Secondary Road
- Other Road
- Airport
- Airfield
- River/Stream
- River/Lake
- Hospital
- Other health facilities
- Schools

Date Printed: 01 April 2014 03:52 PM

Data Source(s): AGCHO, CSO, AIMS, MISTI
Schools - Ministry of Education
Health Facilities - Ministry of Health

Projection/Datum: Geographic/WGS-84

0 5 10 15 20 km

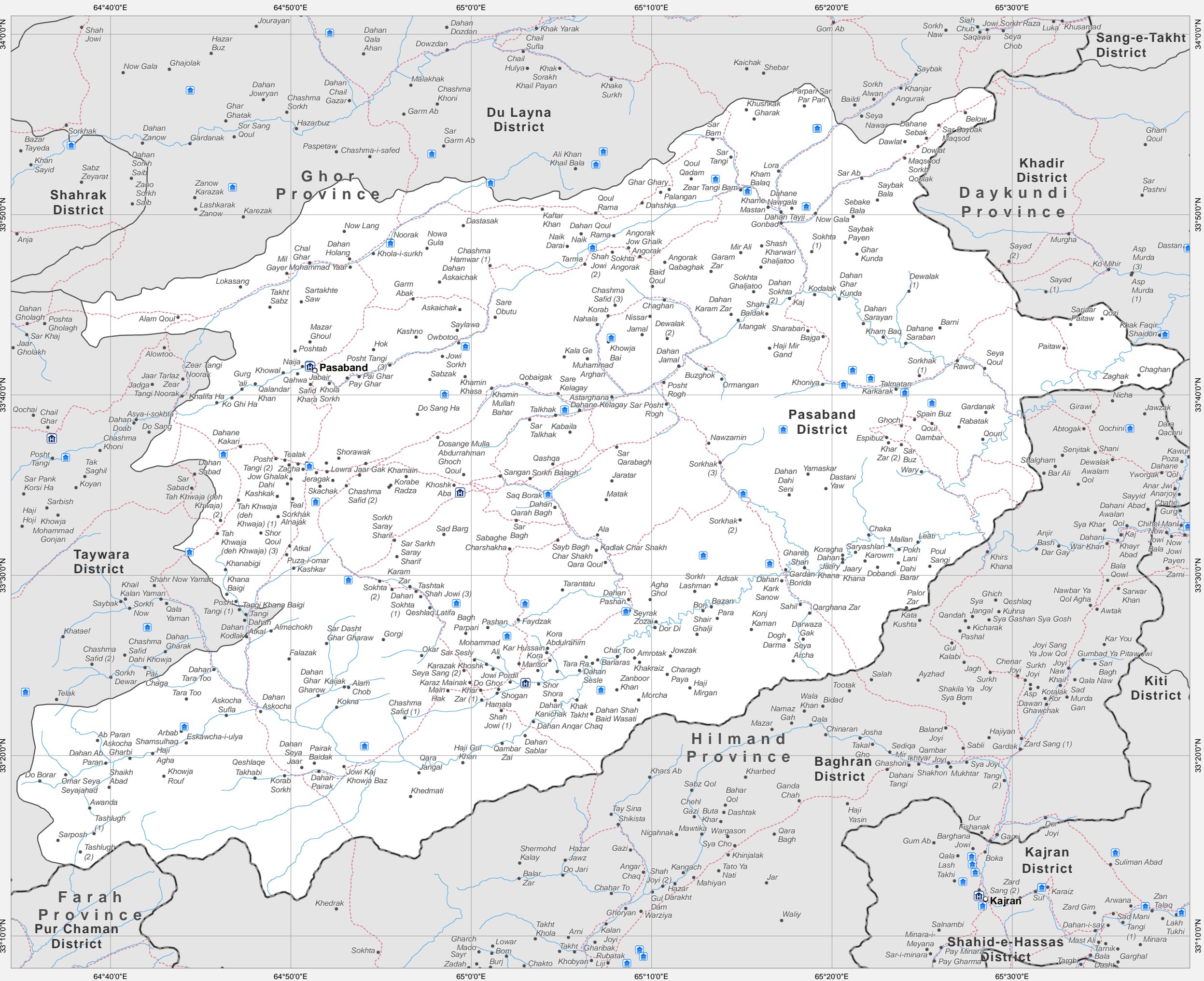
Disclaimers:
The designations employed and the presentation of material on this map do not imply the expression of any opinion whatsoever on the part of the Secretariat of the United Nations concerning the legal status of any country, territory, city or area or of its authorities, or concerning the delimitation of its frontiers or boundaries.

Doc Name:
Lal Wa Sarjangal_District
_reference_map_dd_20140401_A3_Landscape

Feedback: ocha.imu.afg@gmail.com
Website: <http://afg.humanitarianresponse.info>

Ghor Province: Pasaband District

Reference Map



Legend

- Capital
- Provincial Center
- District Center
- Village

Administrative Boundaries

- International
- Province
- District

Transportation

- Primary Road
- Secondary Road
- Other Road
- Airport
- Airfield
- River/Stream
- River/Lake
- Hospital
- Other health facilities
- Schools

Date Printed: 01 April 2014 03:52 PM

Data Source(s): AGCHO, CSO, AIMS, MISTI
Schools - Ministry of Education
Health Facilities - Ministry of Health

Projection/Datum: Geographic/WGS-84

0 5 10 15 20 25 km

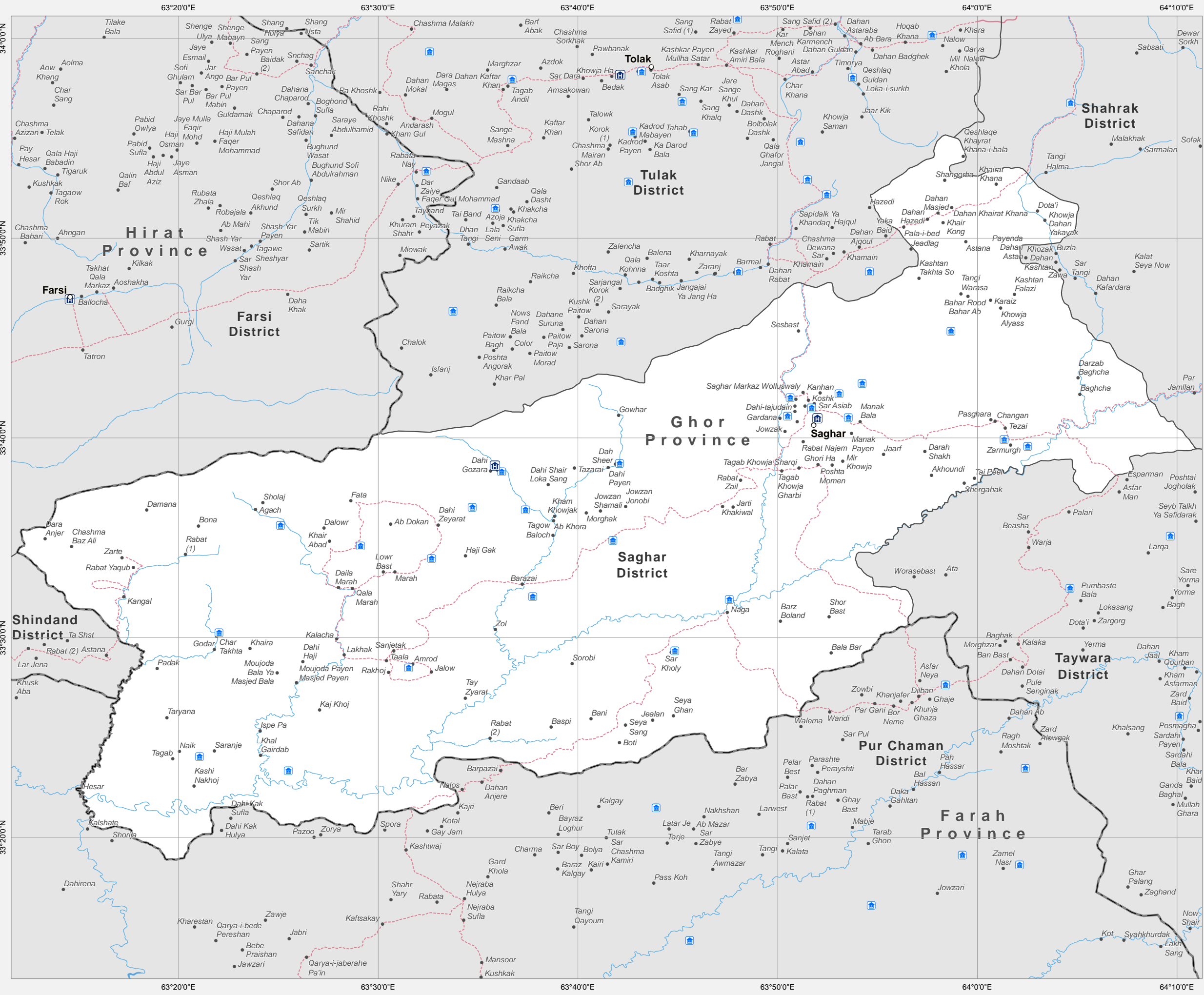
Disclaimers:
The designations employed and the presentation of material on this map do not imply the expression of any opinion whatsoever on the part of the Secretariat of the United Nations concerning the legal status of any country, territory, city or area or of its authorities, or concerning the delimitation of its frontiers or boundaries.

Doc Name:
Pasaband_District
_reference_map_dd_20140401_A3_Landscape

Feedback: ocha.imu.afg@gmail.com
Website: <http://afg.humanitarianresponse.info>

Ghor Province: Saghar District

Reference Map



Legend

- Capital
- Provincial Center
- District Center
- Village

Administrative Boundaries

- International
- Province
- District

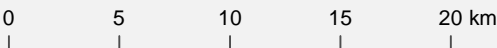
Transportation

- Primary Road
- Secondary Road
- Other Road
- Airport
- Airfield
- River/Stream
- River/Lake
- Hospital
- Other health facilities
- Schools

Date Printed: 01 April 2014 03:52 PM

Data Source(s): AGCHO, CSO, AIMS, MISTI
Schools - Ministry of Education
Health Facilities - Ministry of Health

Projection/Datum: Geographic/WGS-84



Disclaimers:
The designations employed and the presentation of material on this map do not imply the expression of any opinion whatsoever on the part of the Secretariat of the United Nations concerning the legal status of any country, territory, city or area or of its authorities, or concerning the delimitation of its frontiers or boundaries.

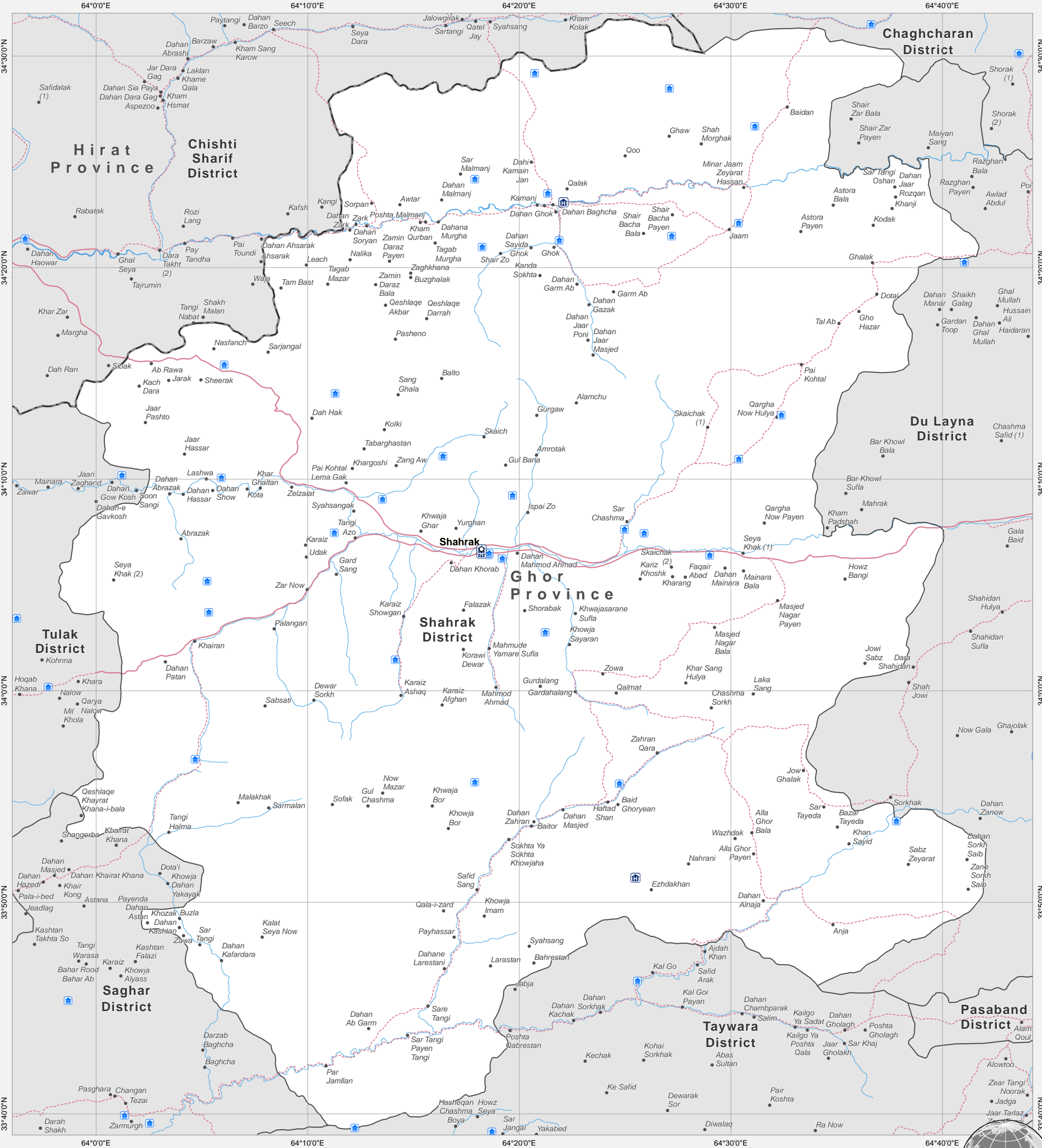
Doc Name:
Saghar_District
_reference_map_dd_20140401_A3_Landscape

Feedback: ocha.imu.afg@gmail.com
Website: <http://afg.humanitarianresponse.info>



Ghor Province: Shahrak District

Reference Map



Legend

- Capital
- Provincial Center
- District Center
- Village
- Airport
- Airfield
- River/Stream
- River/Lake
- Hospital
- Other health facilities
- Schools

Administrative Boundaries

- International
- Province
- District

Transportation

- Primary Road
- Secondary Road
- Other Road

Date Printed: 01 April 2014 11:06 AM

Data Source(s): AGCHO, CSO, AIMS, MISTI
Schools - Ministry of Education
Health Facilities - Ministry of Health

Projection/Datum: Geographic/WGS-84

0 5 10 15 20 25 km

Disclaimers:
The designations employed and the presentation of material on this map do not imply the expression of any opinion whatsoever on the part of the Secretariat of the United Nations concerning the legal status of any country, territory, city or area or of its authorities, or concerning the delimitation of its frontiers or boundaries.

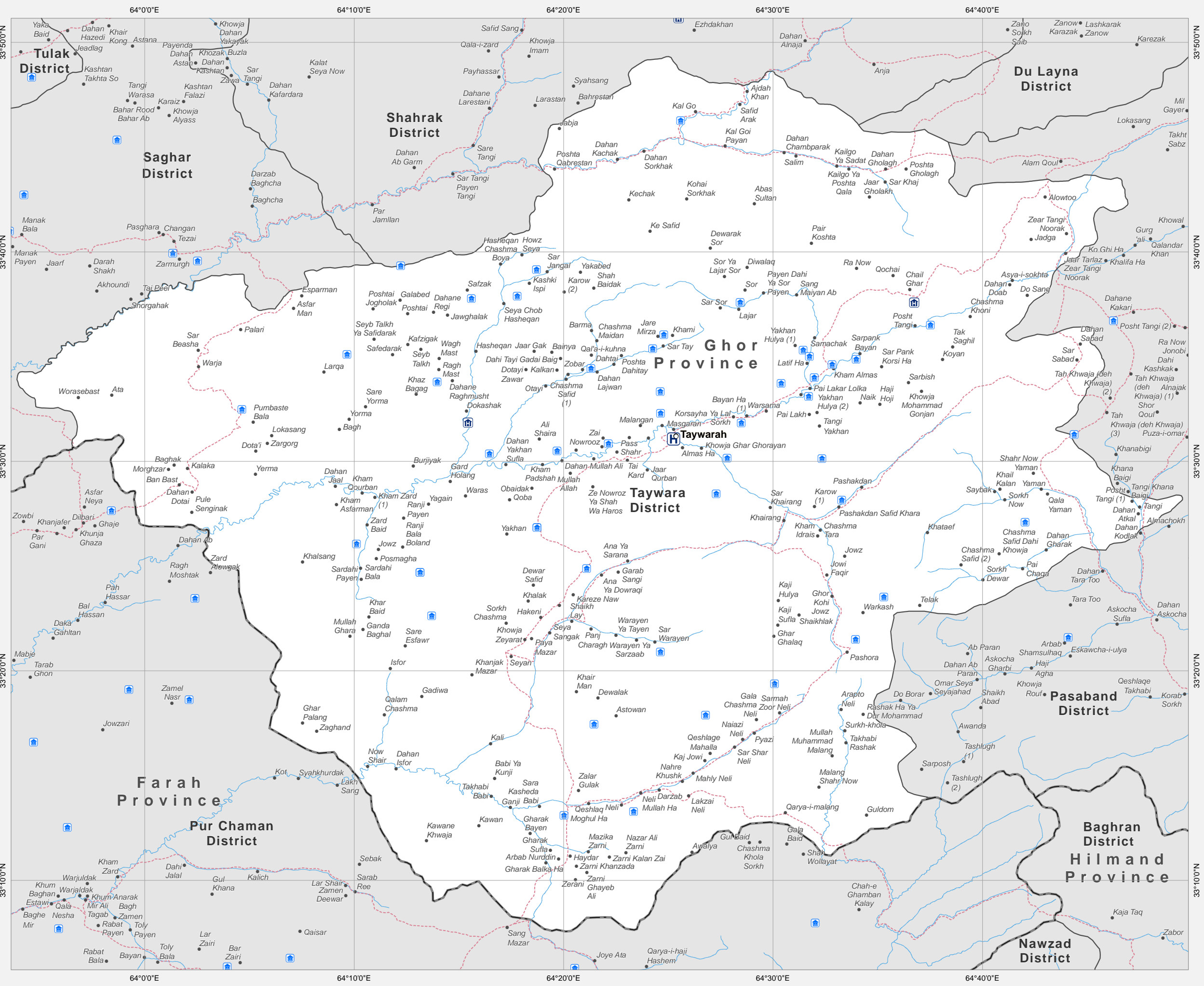
Doc Name:
Shahrak_District_reference_map_dd_20140401_A3

Feedback: ocha.imu.afg@gmail.com
Website: <http://afg.humanitarianresponse.info/>



Ghor Province: Taywara District

Reference Map



Legend

- Capital
- Provincial Center
- District Center
- Village

Administrative Boundaries

- International
- Province
- District

Transportation

- Primary Road
- Secondary Road
- Other Road
- Airport
- Airfield
- River/Stream
- River/Lake
- Hospital
- Other health facilities
- Schools

Date Printed: 01 April 2014 03:52 PM

Data Source(s): AGCHO, CSO, AIMS, MISTI
Schools - Ministry of Education
Health Facilities - Ministry of Health

Projection/Datum: Geographic/WGS-84

0 5 10 15 20 km

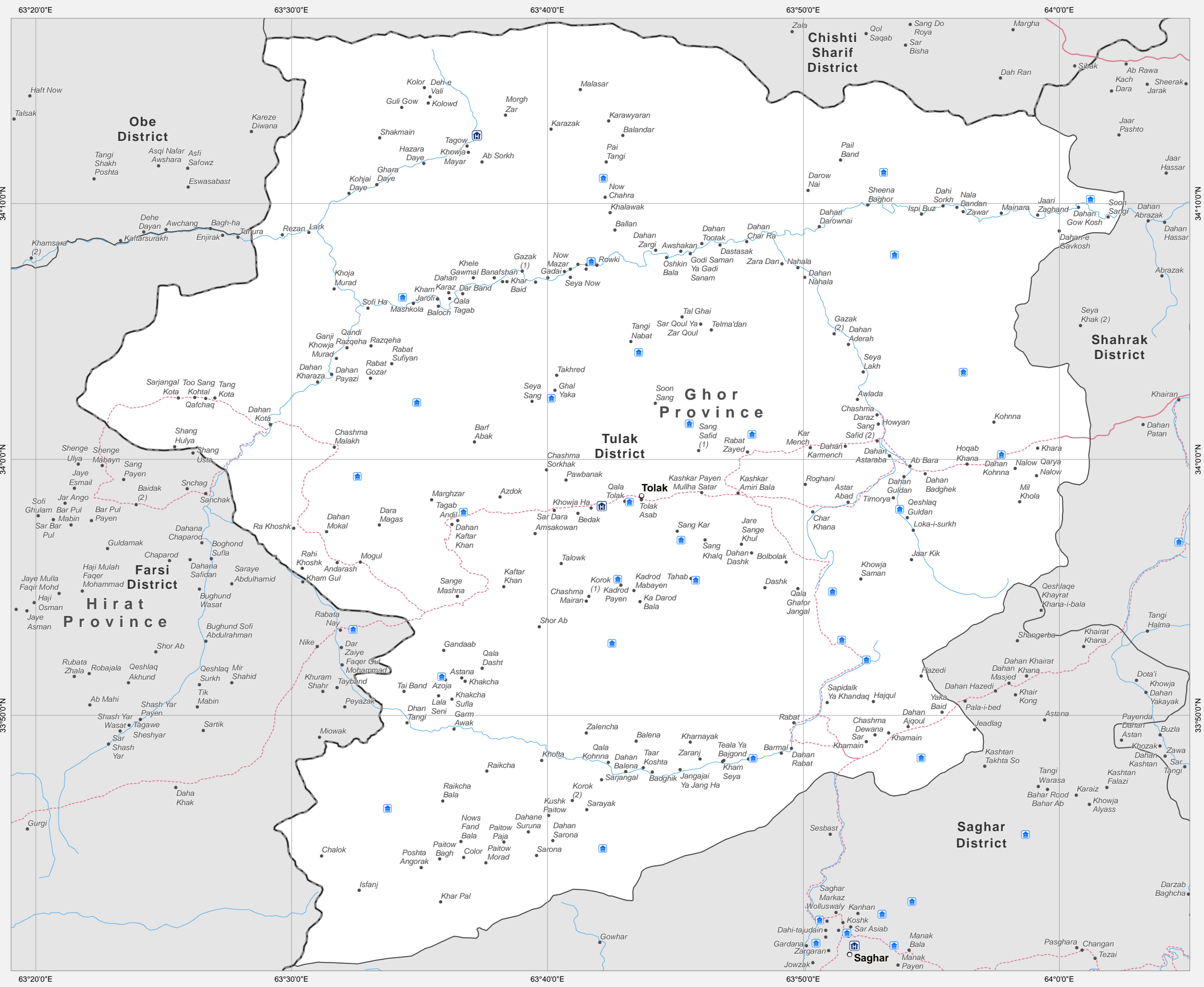
Disclaimers:
The designations employed and the presentation of material on this map do not imply the expression of any opinion whatsoever on the part of the Secretariat of the United Nations concerning the legal status of any country, territory, city or area or of its authorities, or concerning the delimitation of its frontiers or boundaries.

Doc Name:
Taywara_District
_reference_map_dd_20140401_A3_Landscape

Feedback: ocha.imu.afg@gmail.com
Website: <http://afg.humanitarianresponse.info>

Ghor Province: Tulak District

Reference Map



Legend

- Capital
- Provincial Center
- District Center
- Village

Administrative Boundaries

- International
- Province
- District

Transportation

- Primary Road
- Secondary Road
- Other Road
- Airport
- Airfield
- River/Stream
- River/Lake
- Hospital
- Other health facilities
- Schools

Date Printed: 01 April 2014 03:52 PM

Data Source(s): AGCHO, CSO, AIMS, MISTI
Schools - Ministry of Education
Health Facilities - Ministry of Health

Projection/Datum: Geographic/WGS-84

051015

km

Disclaimers:
The designations employed and the presentation of material on this map do not imply the expression of any opinion whatsoever on the part of the Secretariat of the United Nations concerning the legal status of any country, territory, city or area or of its authorities, or concerning the delimitation of its frontiers or boundaries.

Doc Name:
Tulak_District
_reference_map_dd_20140401_A3_Landscape

Feedback: ocha.imu.afg@gmail.com
Website: http://afg.humanitarianresponse.info

