

	Commune I
	Commune II
	Commune III
	Commune IV
	Commune V
	Commune VI

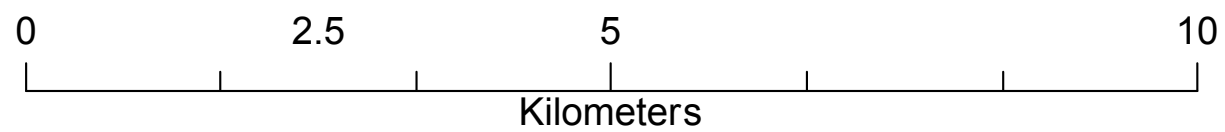
	CSCOM
	CSRef
	Hôpital

Réalisation: robert.cissokho@gmail.com
 Date: 23 Octobre 2012
 Projection Datum: WGS 1984
 Source: CPS-Santé

The designations employed and the presentation of material on this map do not imply the expression of any opinion whatsoever on the part of the secretariat of United Nations



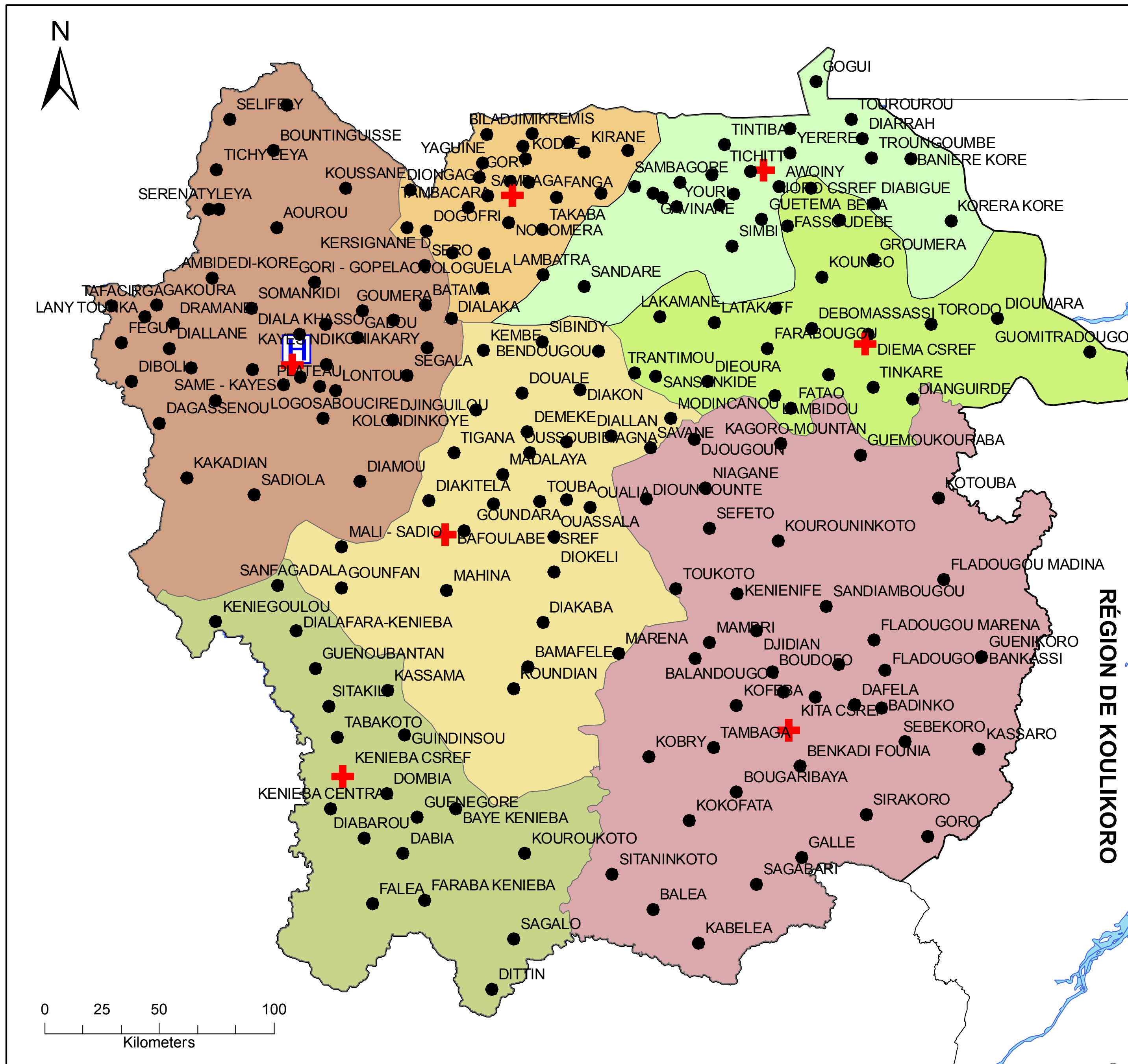
RÉGION DE KOULIKORO





Wash Cluster MALI

RÉPARTITION SPATIALE DES CSCOM, CSREF ET HOPITAUX DE LA RÉGION DE KAYES

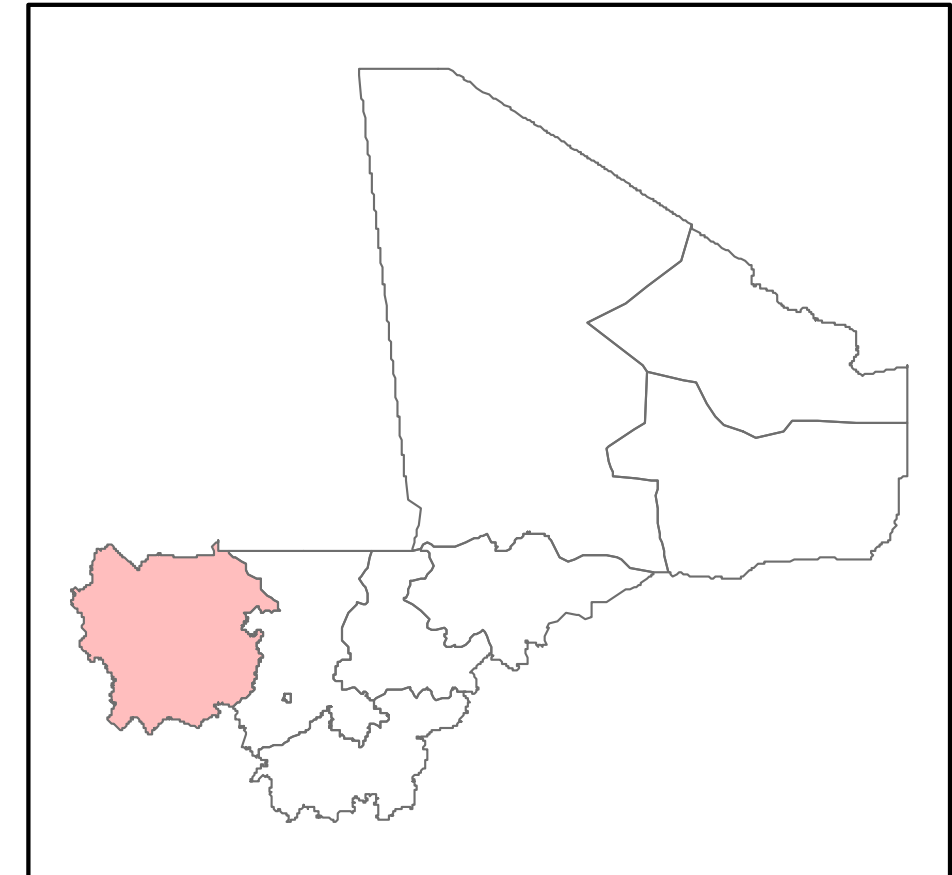


	Bafoulabe
	Diema
	Kayes
	Kenieba
	Kita
	Nioro
	Yelimane

	CSCOM
	CSRef
	Hôpital

Réalisation: robert.cissokho@gmail.com
 Date: 23 Octobre 2012
 Projection Datum: WGS 1984
 Source: CPS-Santé

The designations employed and the presentation of material on this map do not imply the expression of any opinion whatsoever on the part of the secretariat of United Nations

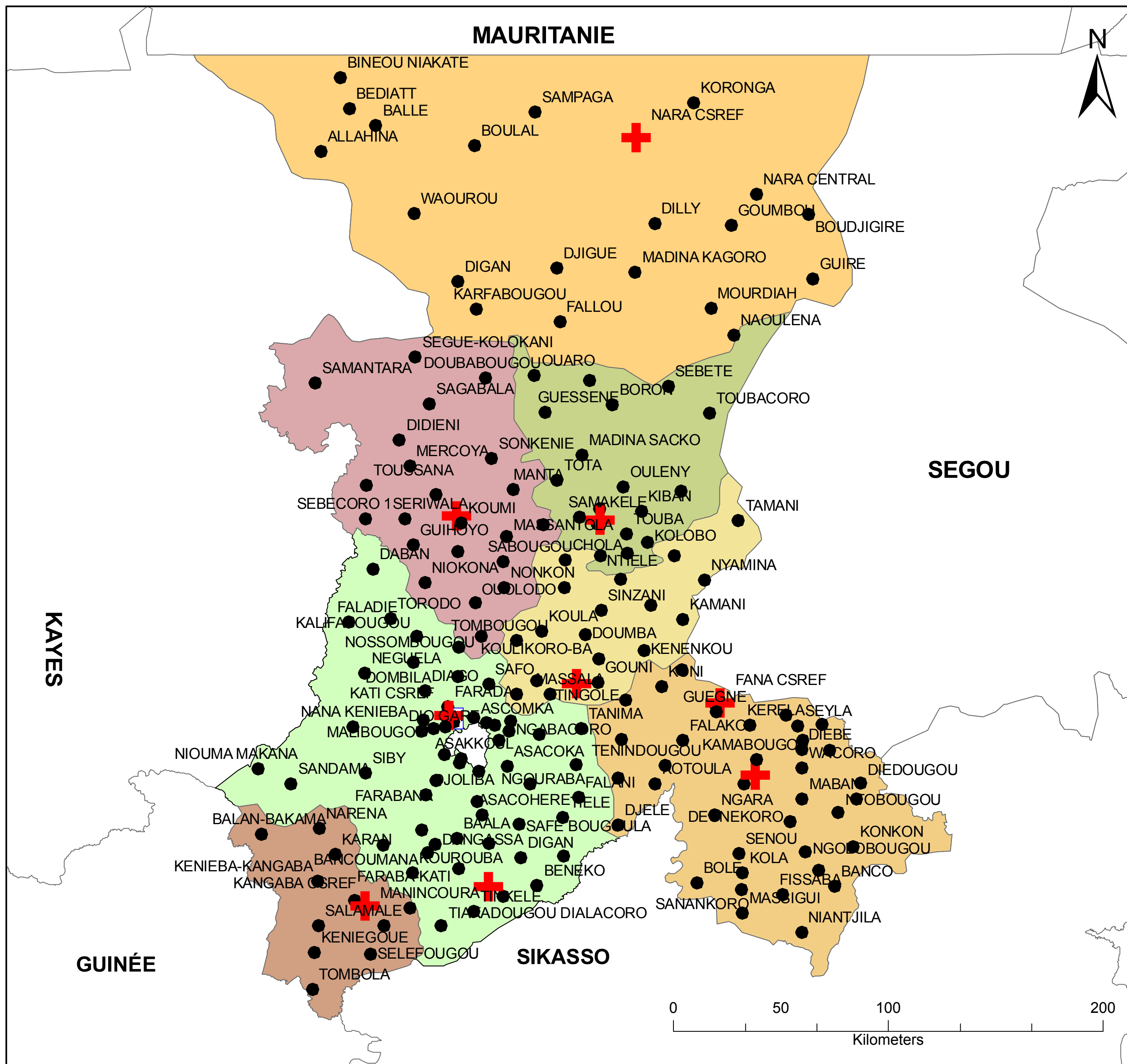


RÉGION DE KOULIKORO



Wash Cluster MALI

RÉPARTITION SPATIALE DES CSCOM, CSREF ET HOPITAUX DE LA RÉGION DE KOULIKORO

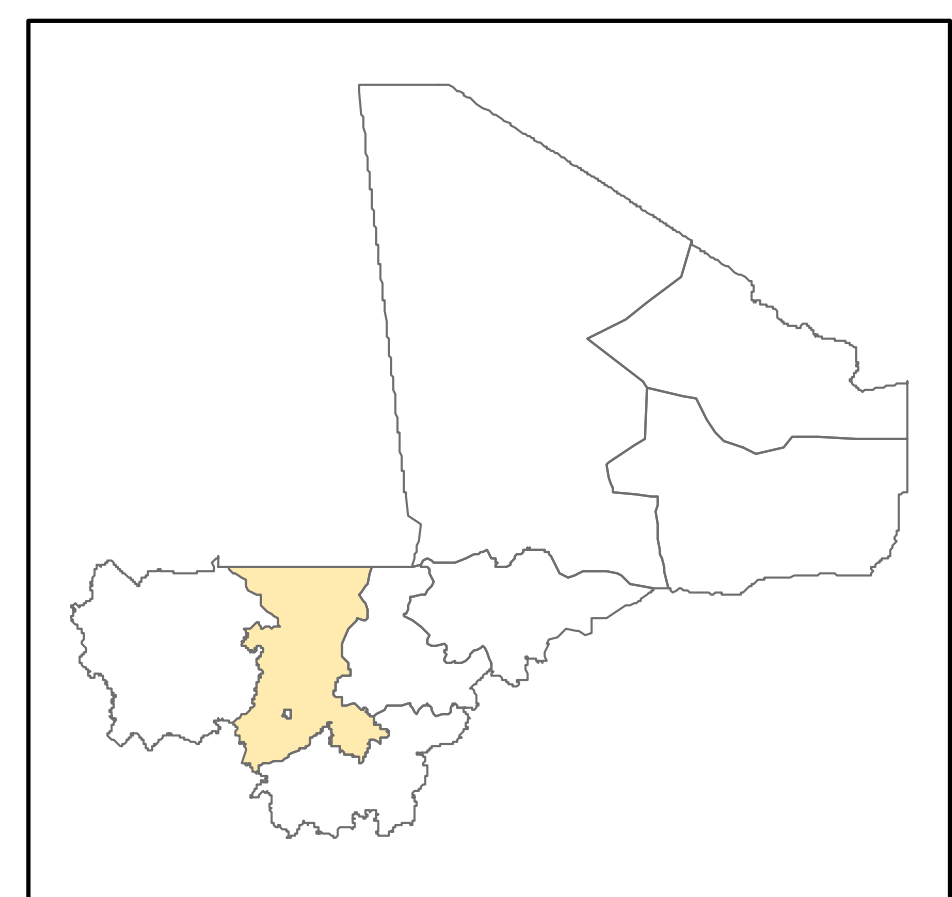


	Banamba
	Dioila
	Kangaba
	Kati
	Kolokani
	Koulikoro
	Nara

	CSCOM
	CSRef
	Hôpital

Réalisation: robert.cissokho@gmail.com
 Date: 23 Octobre 2012
 Projection Datum: WGS 1984
 Source: CPS-Santé

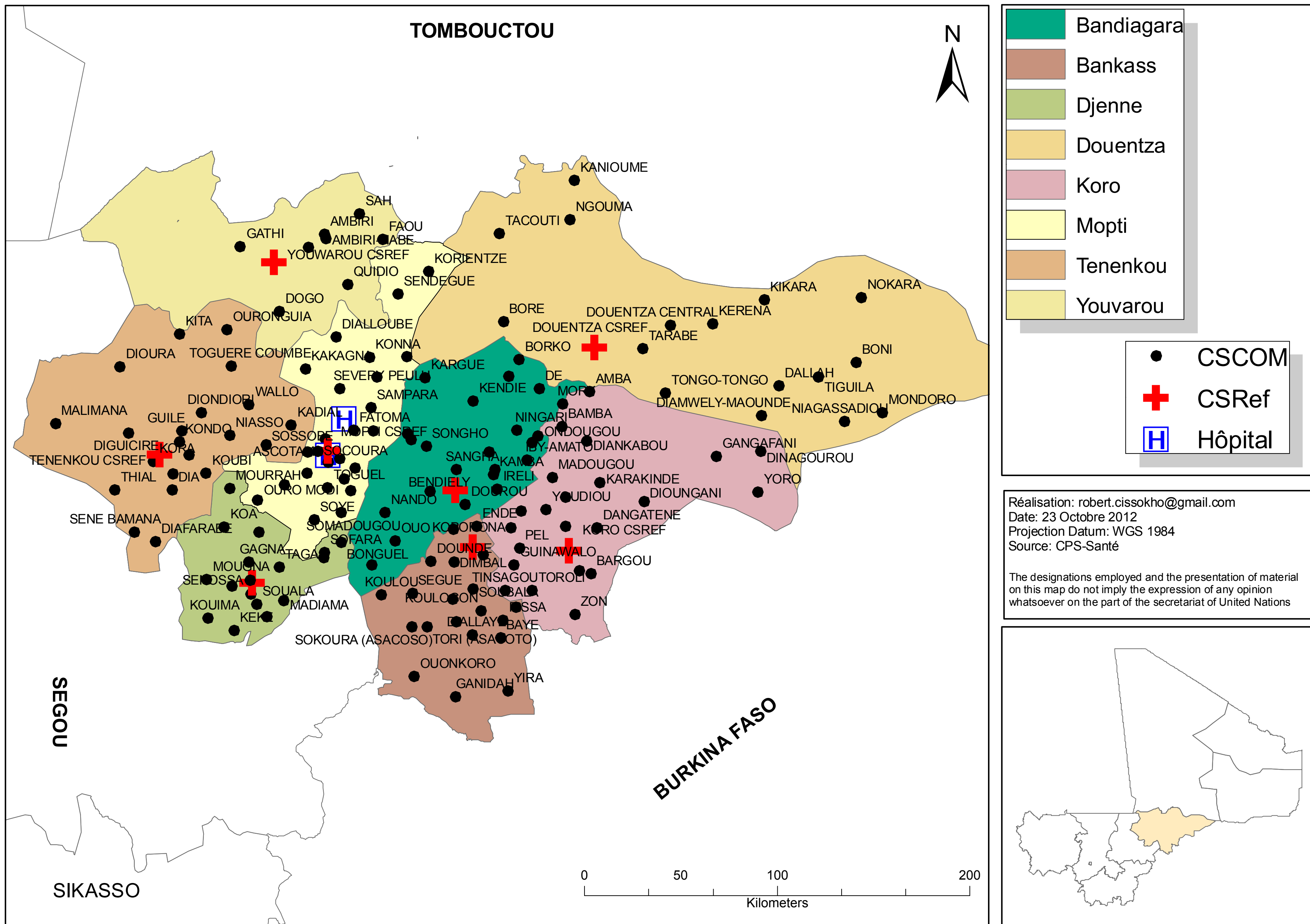
The designations employed and the presentation of material on this map do not imply the expression of any opinion whatsoever on the part of the secretariat of United Nations





Wash Cluster MALI

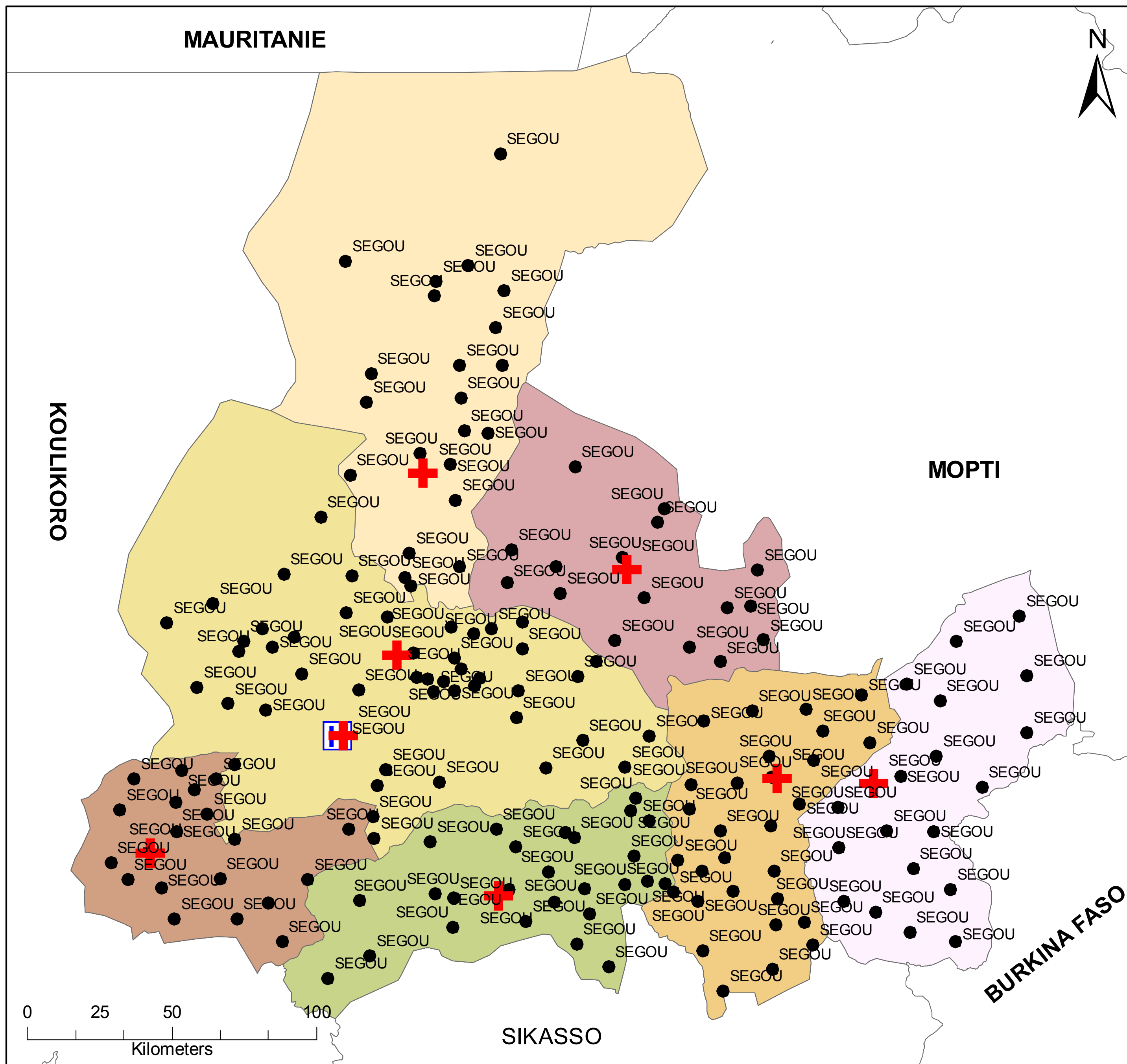
RÉPARTITION SPATIALE DES CSCOM, CSREF ET HOPITAUX DE LA RÉGION DE MOPTI





Wash Cluster MALI

RÉPARTITION SPATIALE DES CSCOM, CSREF ET HOPITAUX DE LA RÉGION DE SEGOU

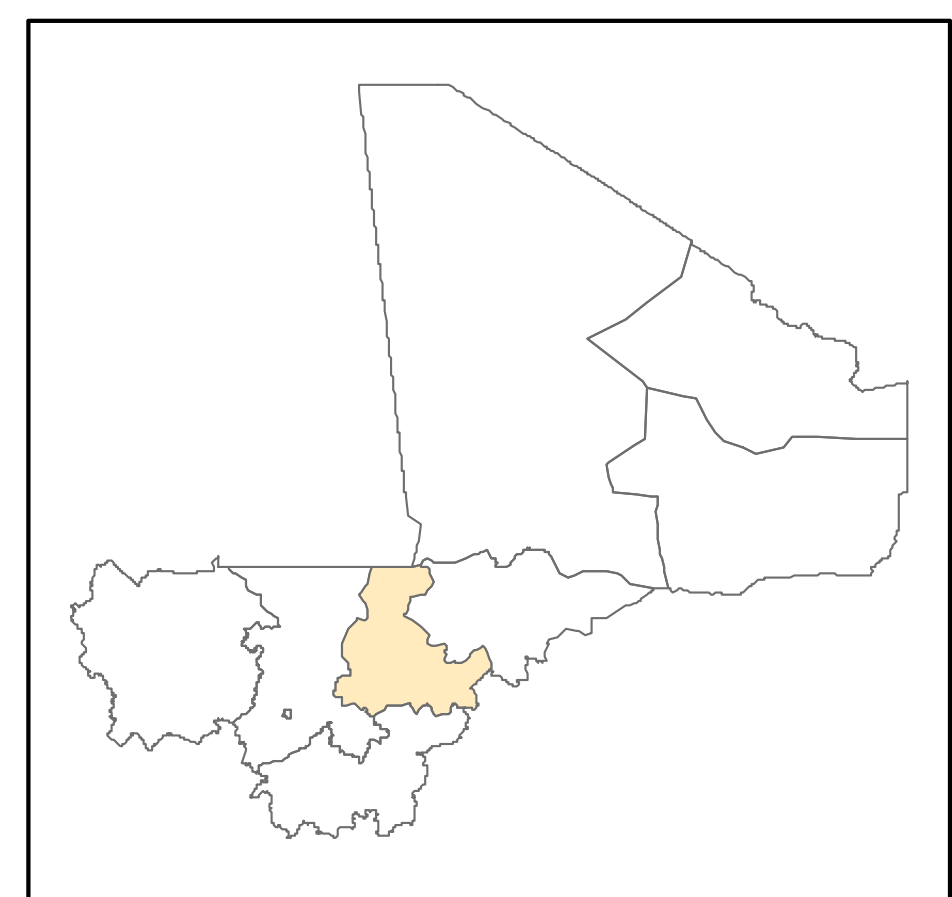


	Baraoueli
	Bla
	Macina
	Niono
	San
	Segou
	Tominian

	CSCOM
	Hôpital
	CSRef

Réalisation: robert.cissokho@gmail.com
 Date: 23 Octobre 2012
 Projection Datum: WGS 1984
 Source: CPS-Santé

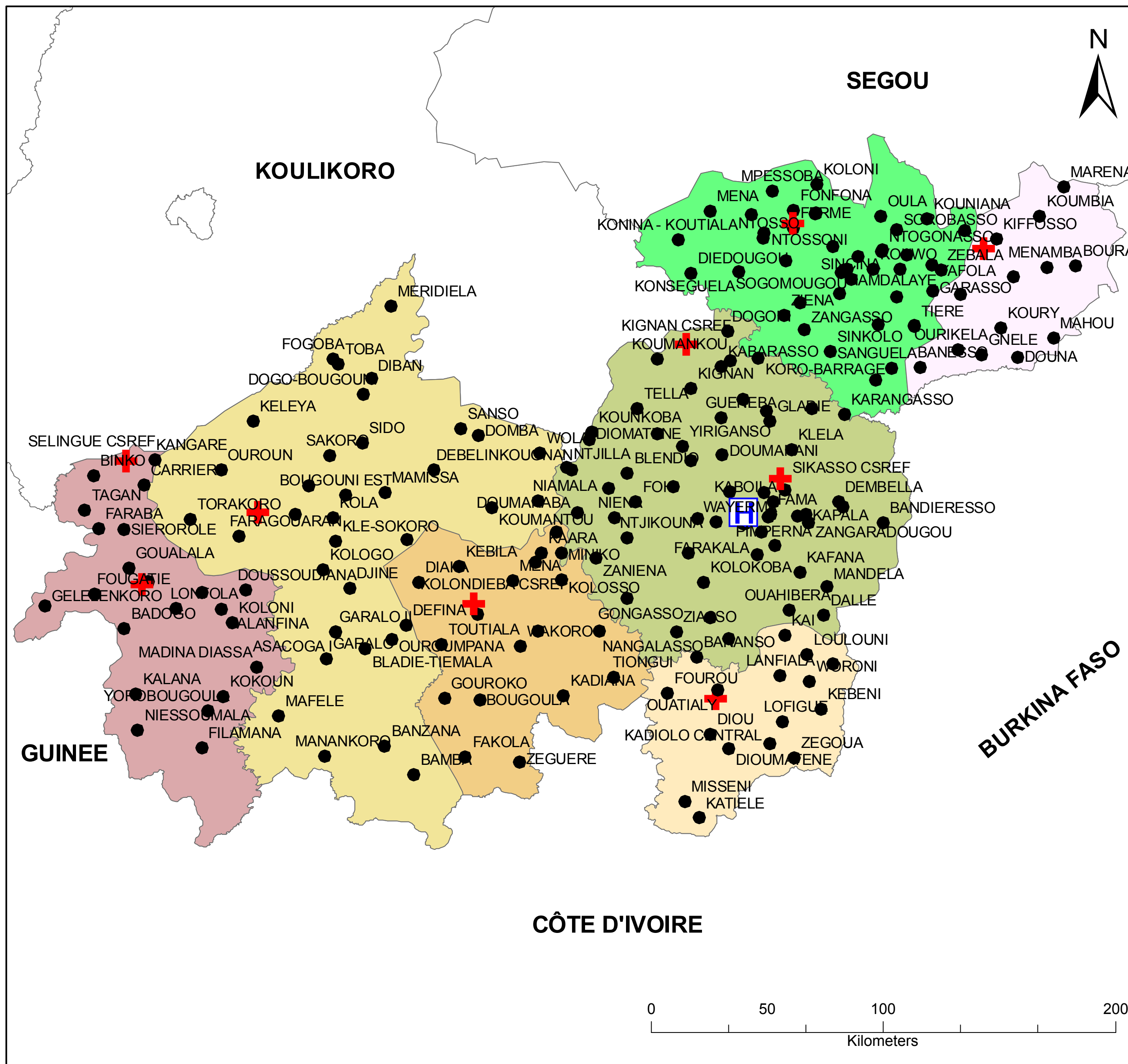
The designations employed and the presentation of material on this map do not imply the expression of any opinion whatsoever on the part of the secretariat of United Nations





Wash Cluster MALI

RÉPARTITION SPATIALE DES CSCOM, CSREF ET HOPITAUX DE LA RÉGION DE SIKASSO

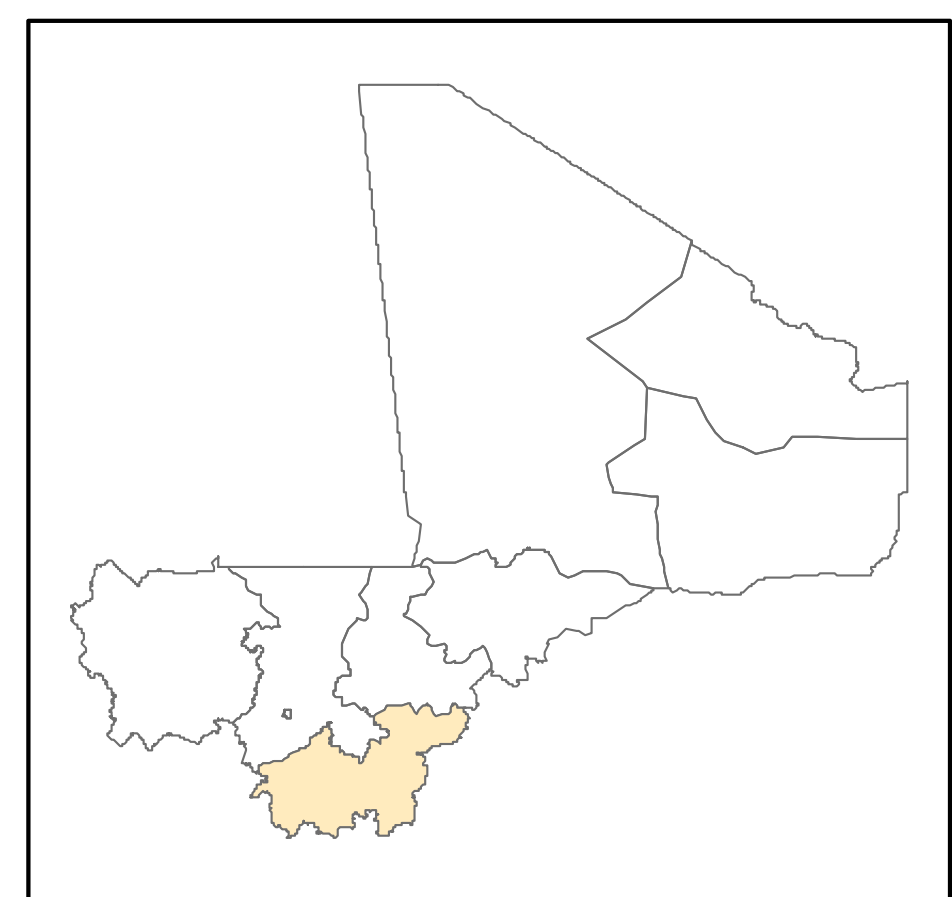


	Bougouni
	Kadiolo
	Kolondieba
	Koutiala
	Sikasso
	Yanfolila
	Yorosso

	CSCOM
	CSRef
	Hôpital

Réalisation: robert.cissokho@gmail.com
 Date: 23 Octobre 2012
 Projection Datum: WGS 1984
 Source: CPS-Santé

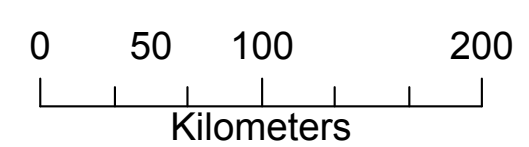
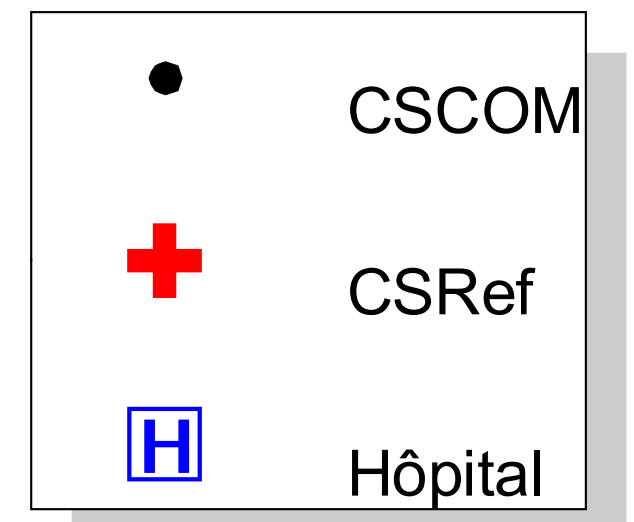

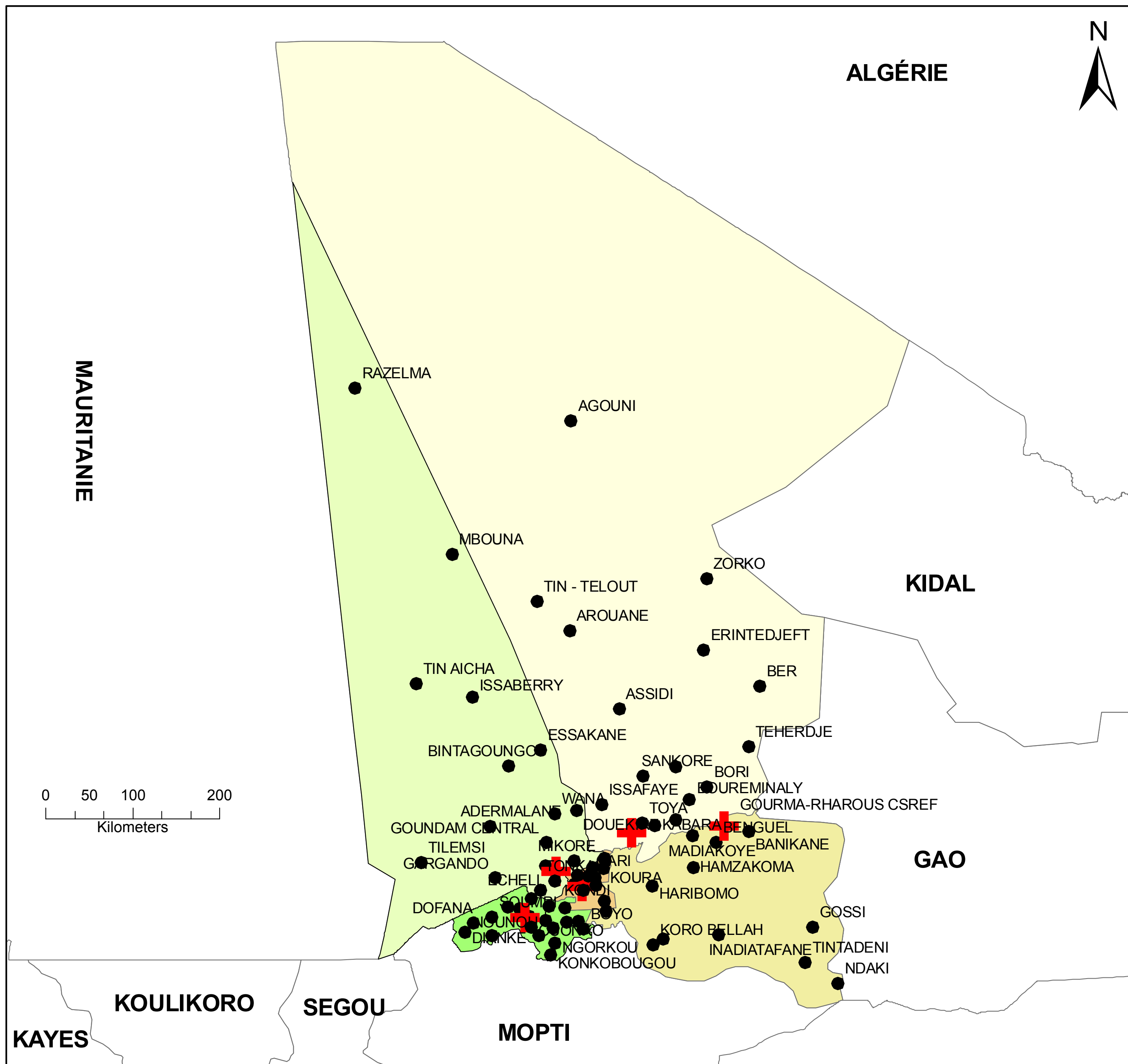
The designations employed and the presentation of material on this map do not imply the expression of any opinion whatsoever on the part of the secretariat of United Nations





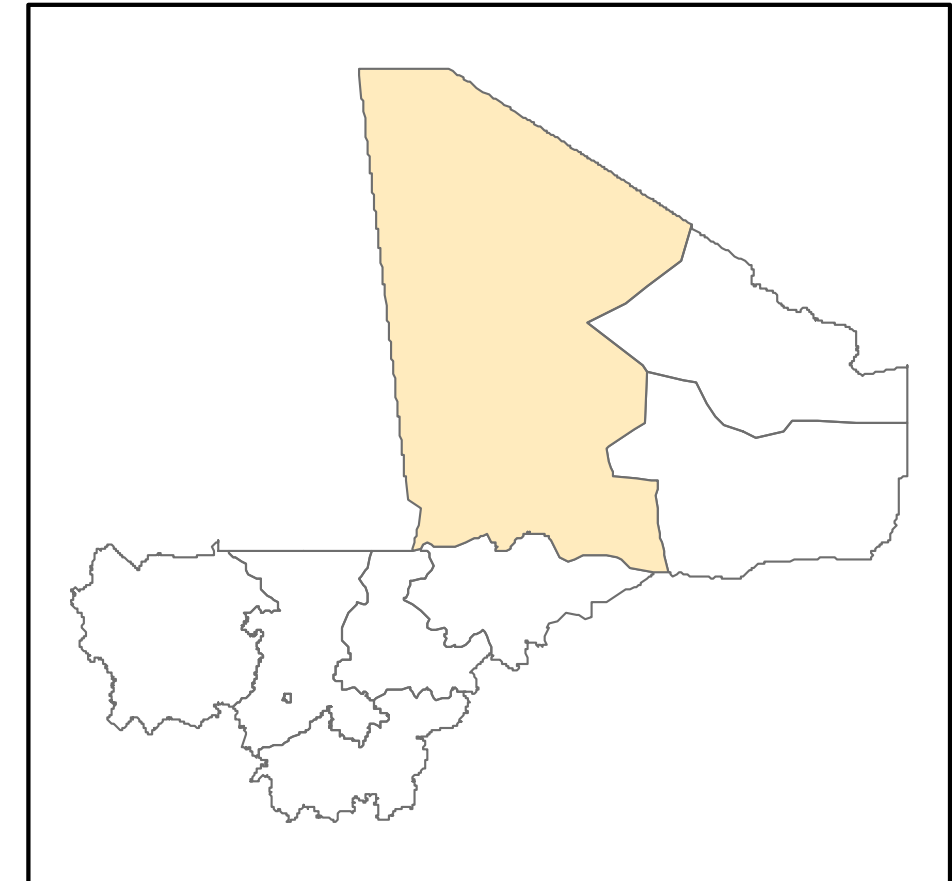
Wash Cluster MALI

RÉPARTITION SPATIALE DES CSCOM, CSREF ET HOPITAUX DE LA RÉGION DE TOMBOUCTOU



Réalisation: robert.cissokho@gmail.com
 Date: 23 Octobre 2012
 Projection Datum: WGS 1984
 Source: CPS-Santé

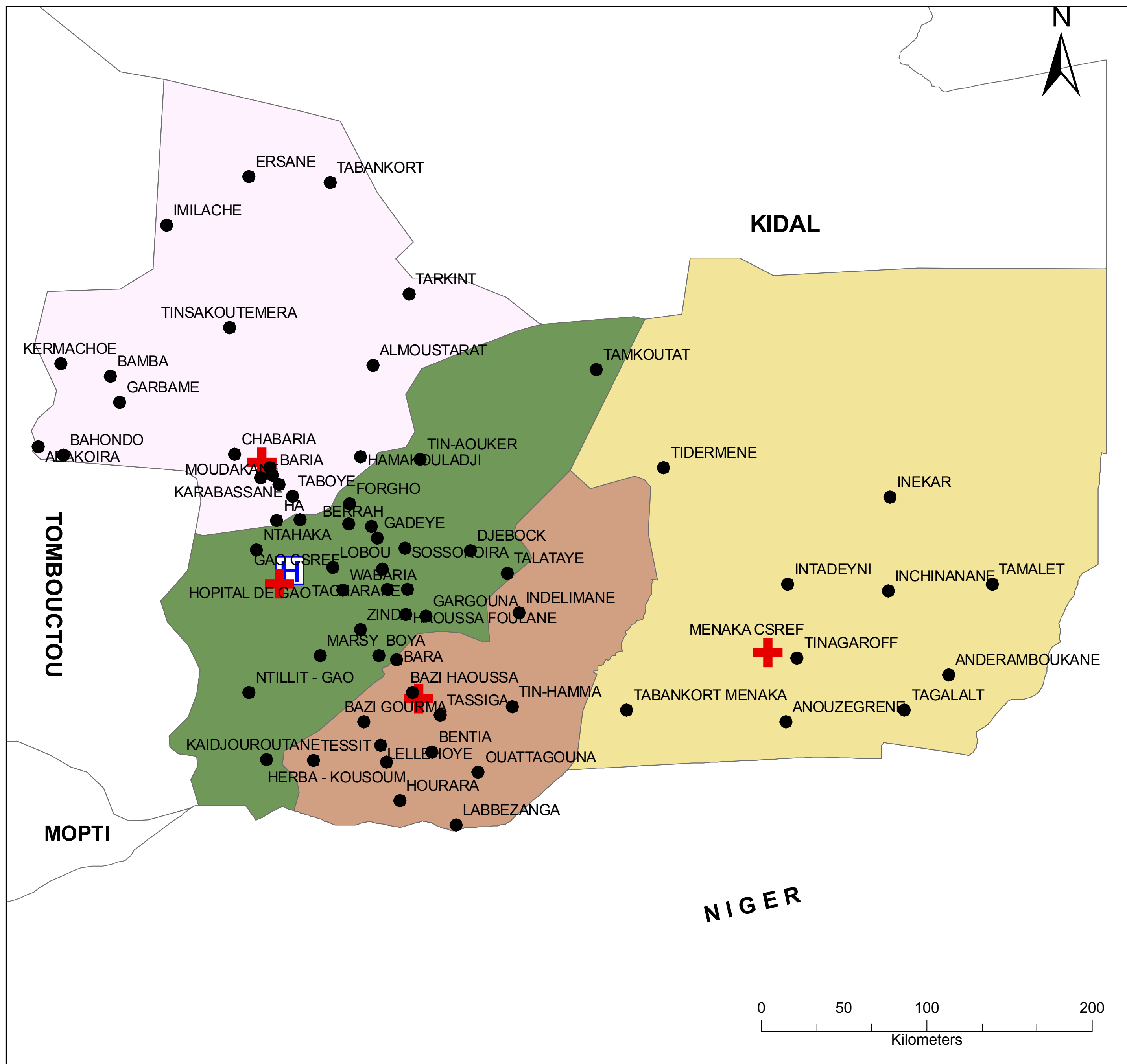
The designations employed and the presentation of material on this map do not imply the expression of any opinion whatsoever on the part of the secretariat of United Nations





Wash Cluster MALI

RÉPARTITION SPATIALE DES CSCOM, CSREF ET HOPITAUX DE LA RÉGION DE GAO



Legend:

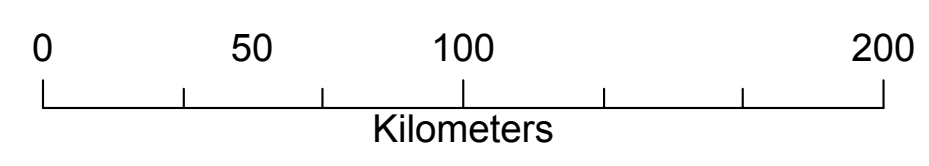
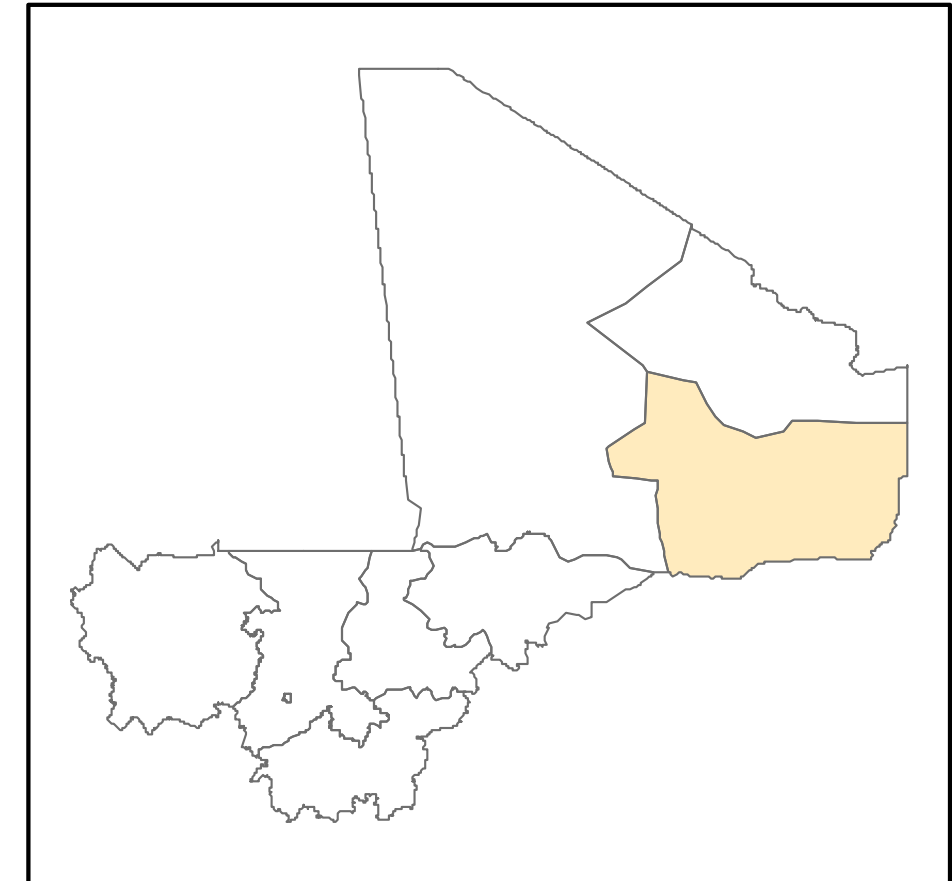
- Ansongo
- Bourem
- Gao
- Menaka

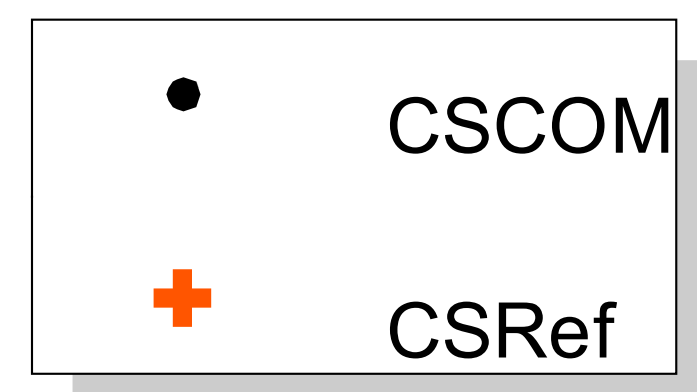

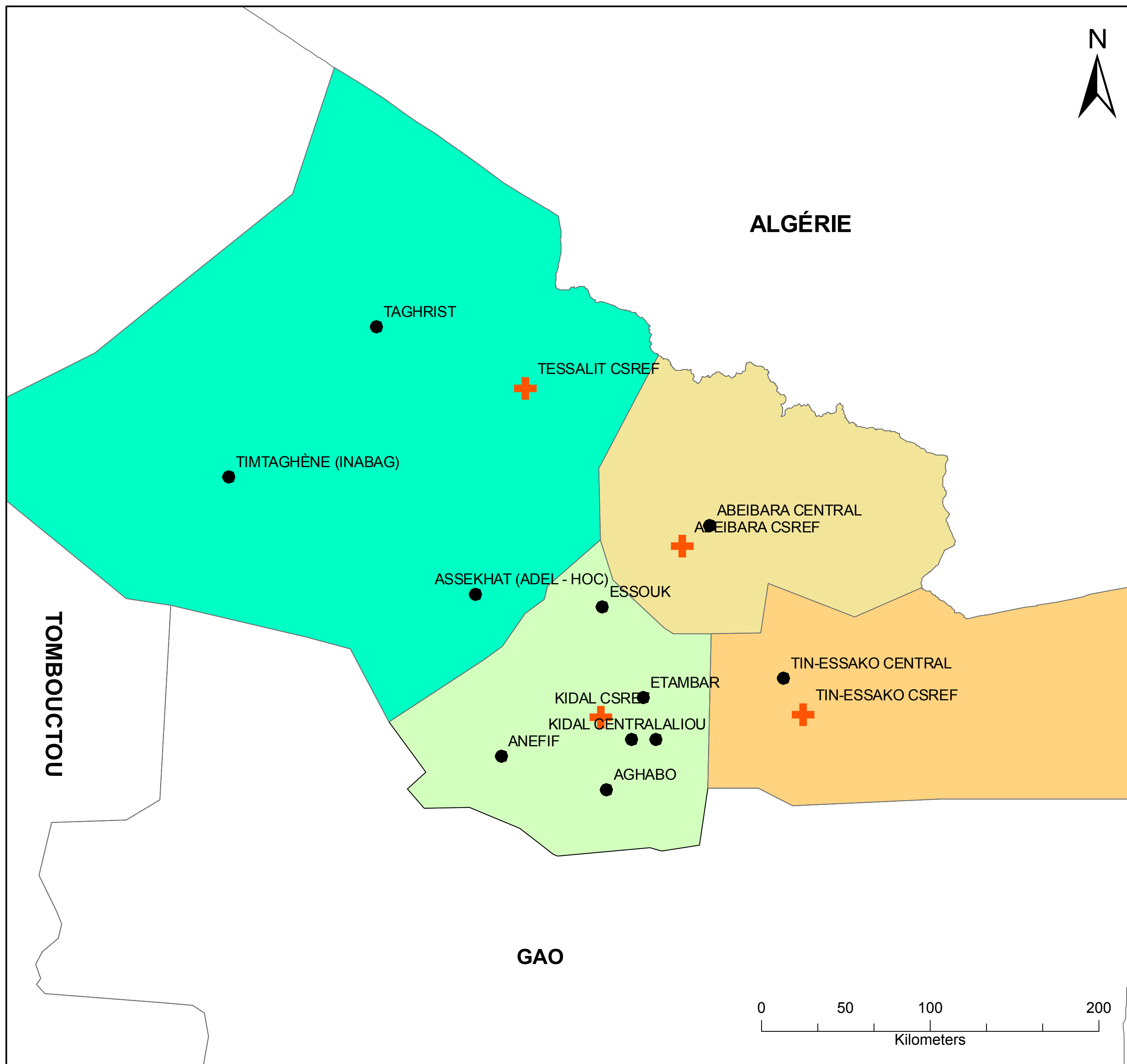
Legend:

- CSCOM
- ✚ CSRef
- Ⓜ Hôpital

Réalisation: robert.cissokho@gmail.com
 Date: 23 Octobre 2012
 Projection Datum: WGS 1984
 Source: CPS-Santé

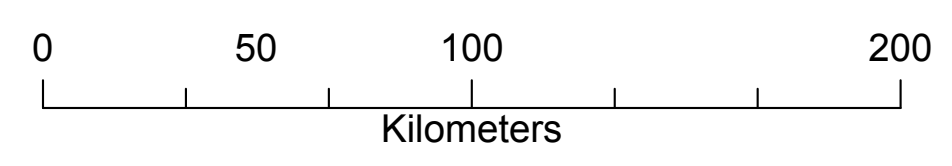
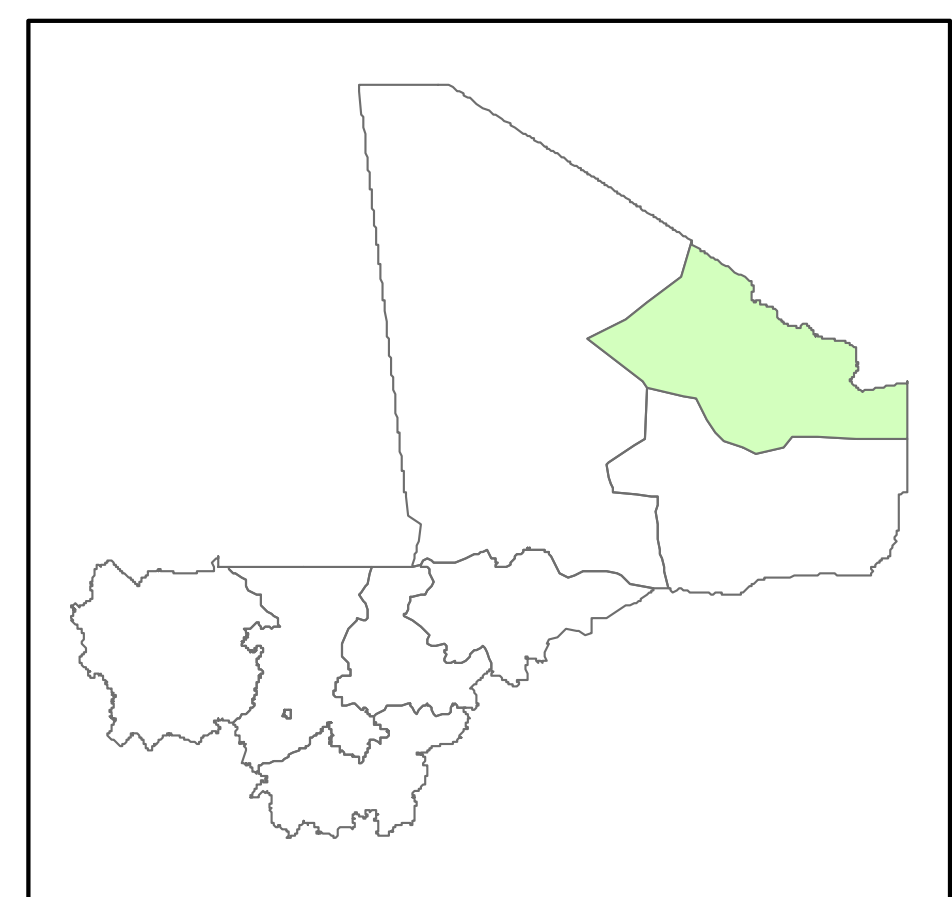
The designations employed and the presentation of material on this map do not imply the expression of any opinion whatsoever on the part of the secretariat of United Nations





Réalisation: robert.cissokho@gmail.com
 Date: 23 Octobre 2012
 Projection Datum: WGS 1984
 Source: CPS-Santé

The designations employed and the presentation of material on this map do not imply the expression of any opinion whatsoever on the part of the secretariat of United Nations



TOMBOUCTOU

ALGÉRIE

GAO