
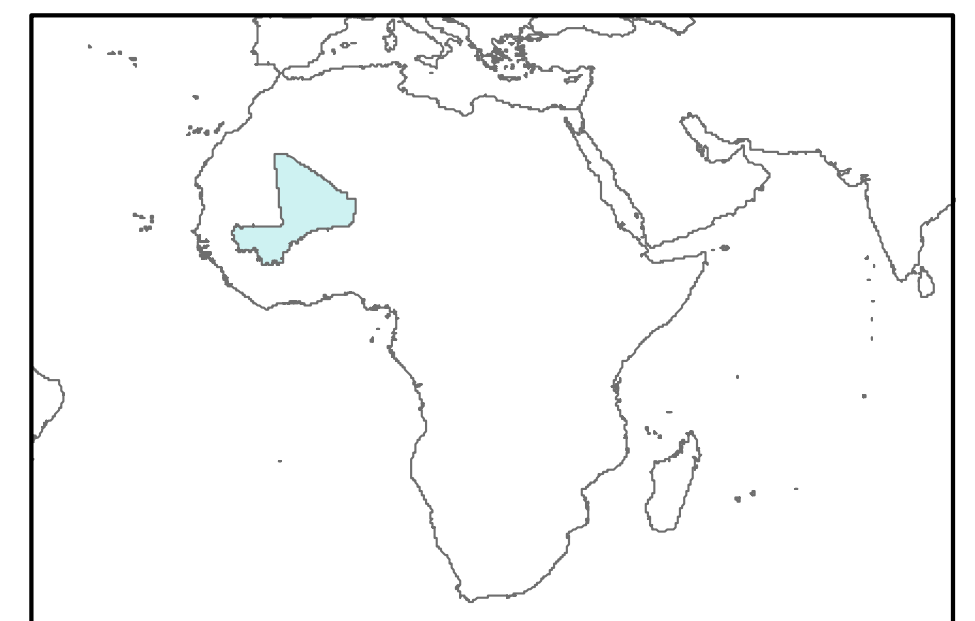
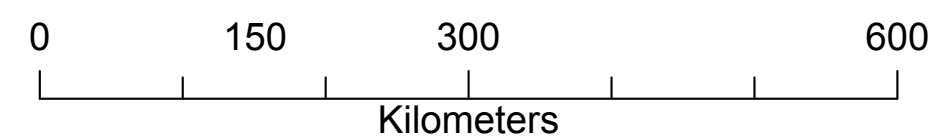


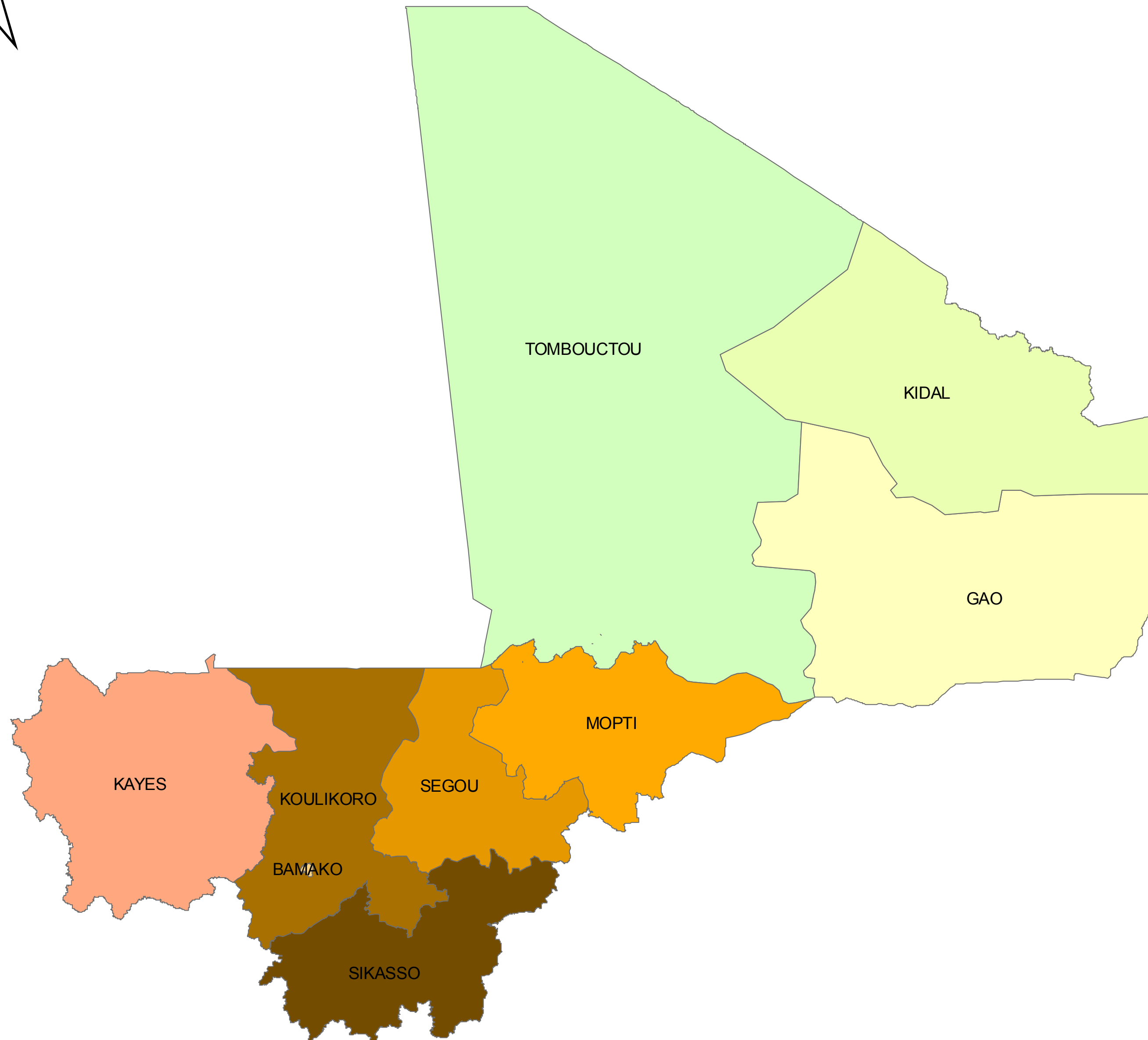
Population 2009




Réalisation: robert.cissokho@gmail.com
 Date: 12 Novembre 2012
 Projection Datum: WGS 1984
 Source: Institut National de la Statistique

The designations employed and the presentation of material on this map do not imply the expression of any opinion whatsoever on the part of the secretariat of United Nations



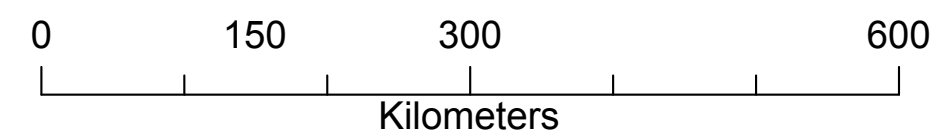
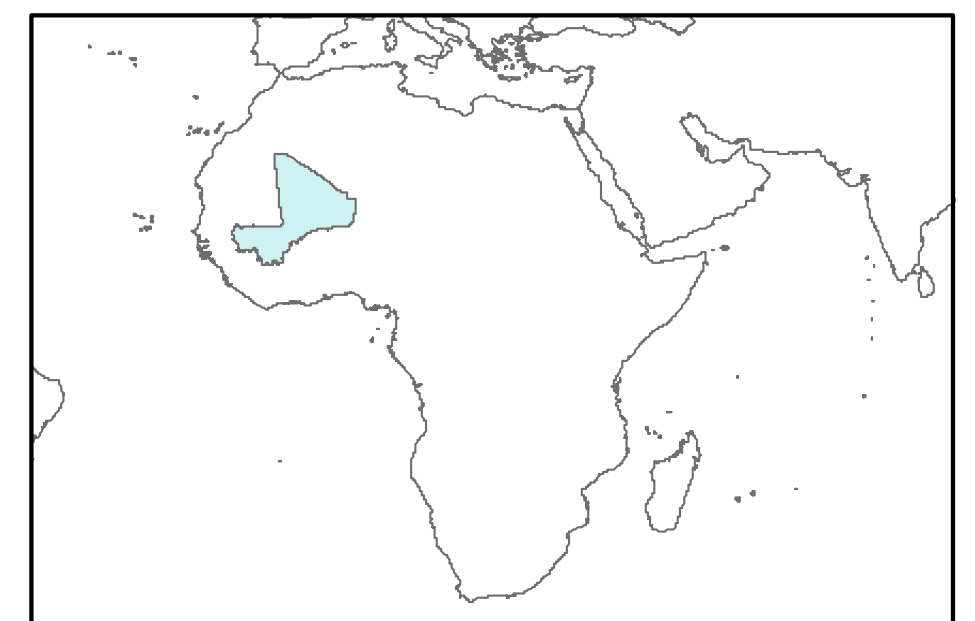


Population 2012

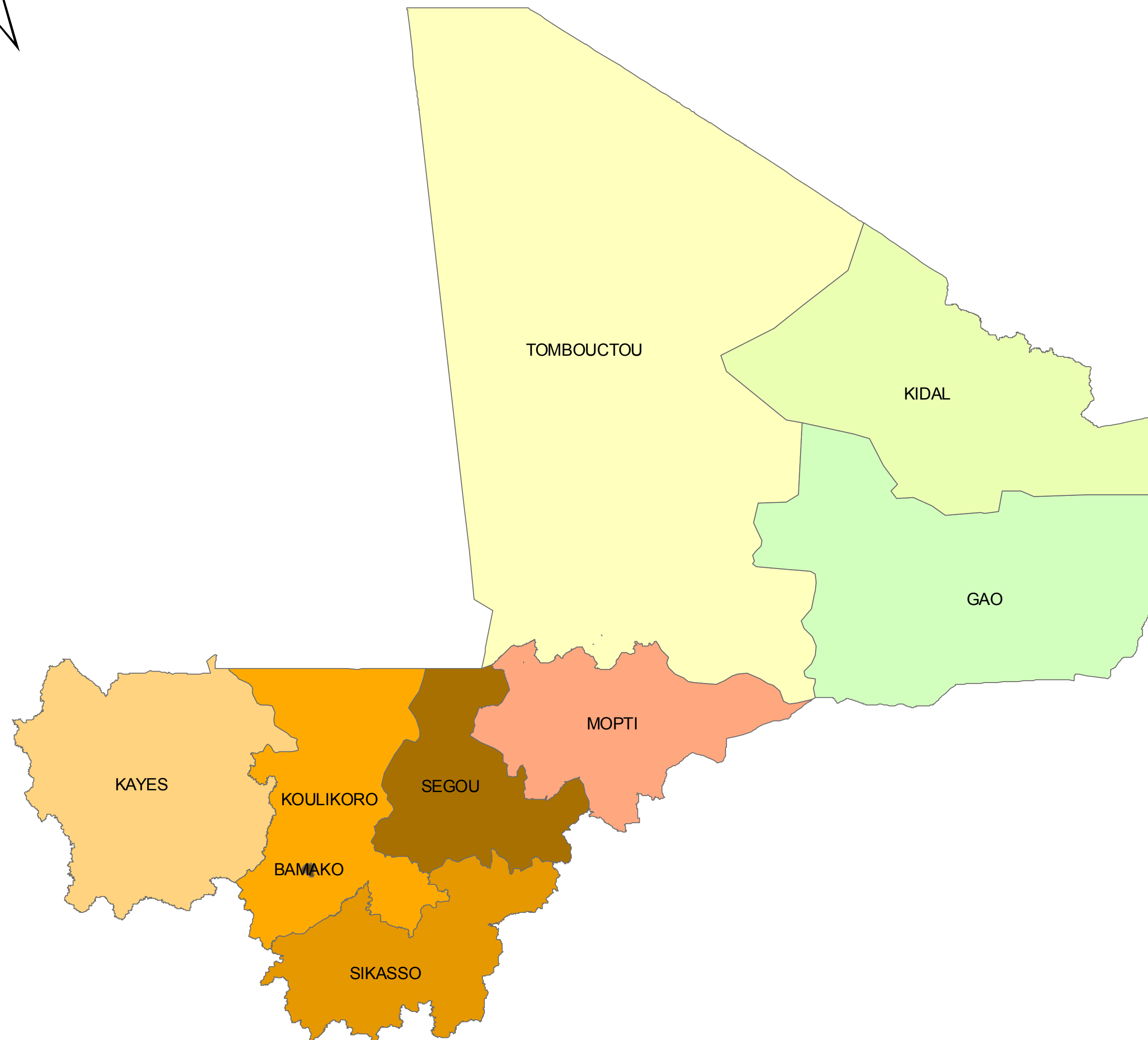


Réalisation: robert.cissokho@gmail.com
 Date: 12 Novembre 2012
 Projection Datum: WGS 1984
 Source: Institut National de la Statistique

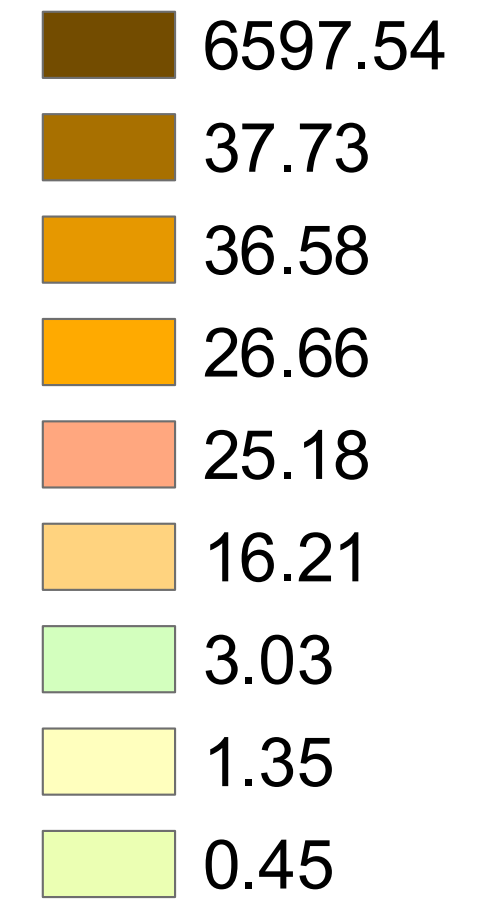
The designations employed and the presentation of material on this map do not imply the expression of any opinion whatsoever on the part of the secretariat of United Nations



NB: Un taux d'accroissement de 3% par année a été appliqué pour estimer la population de 2012

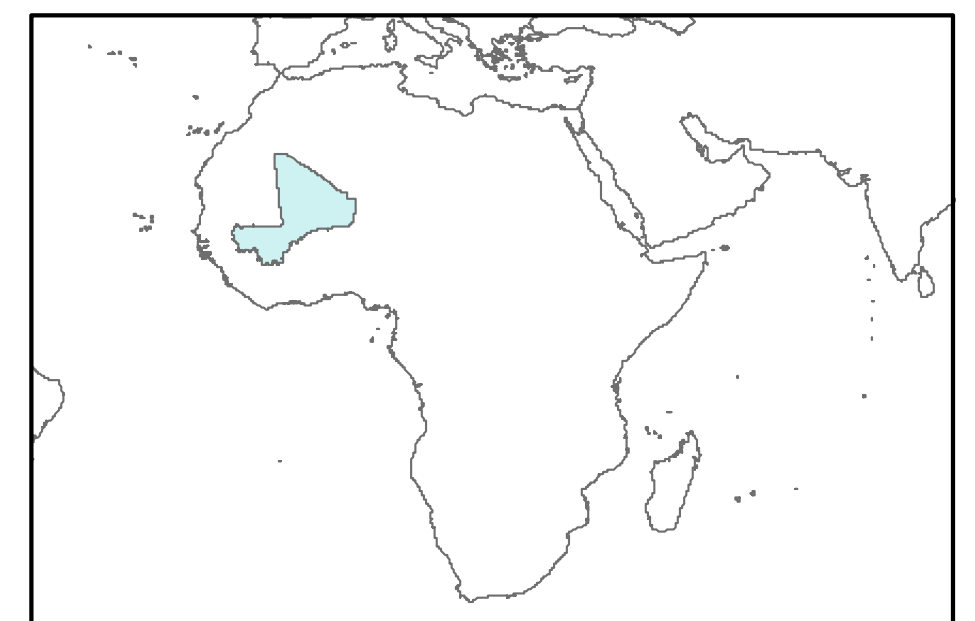
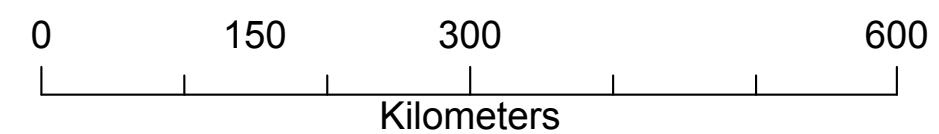


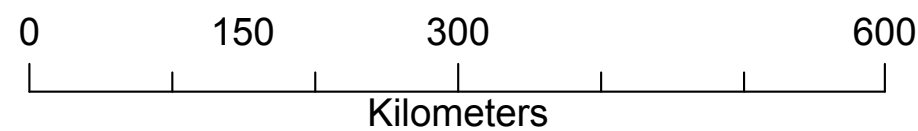
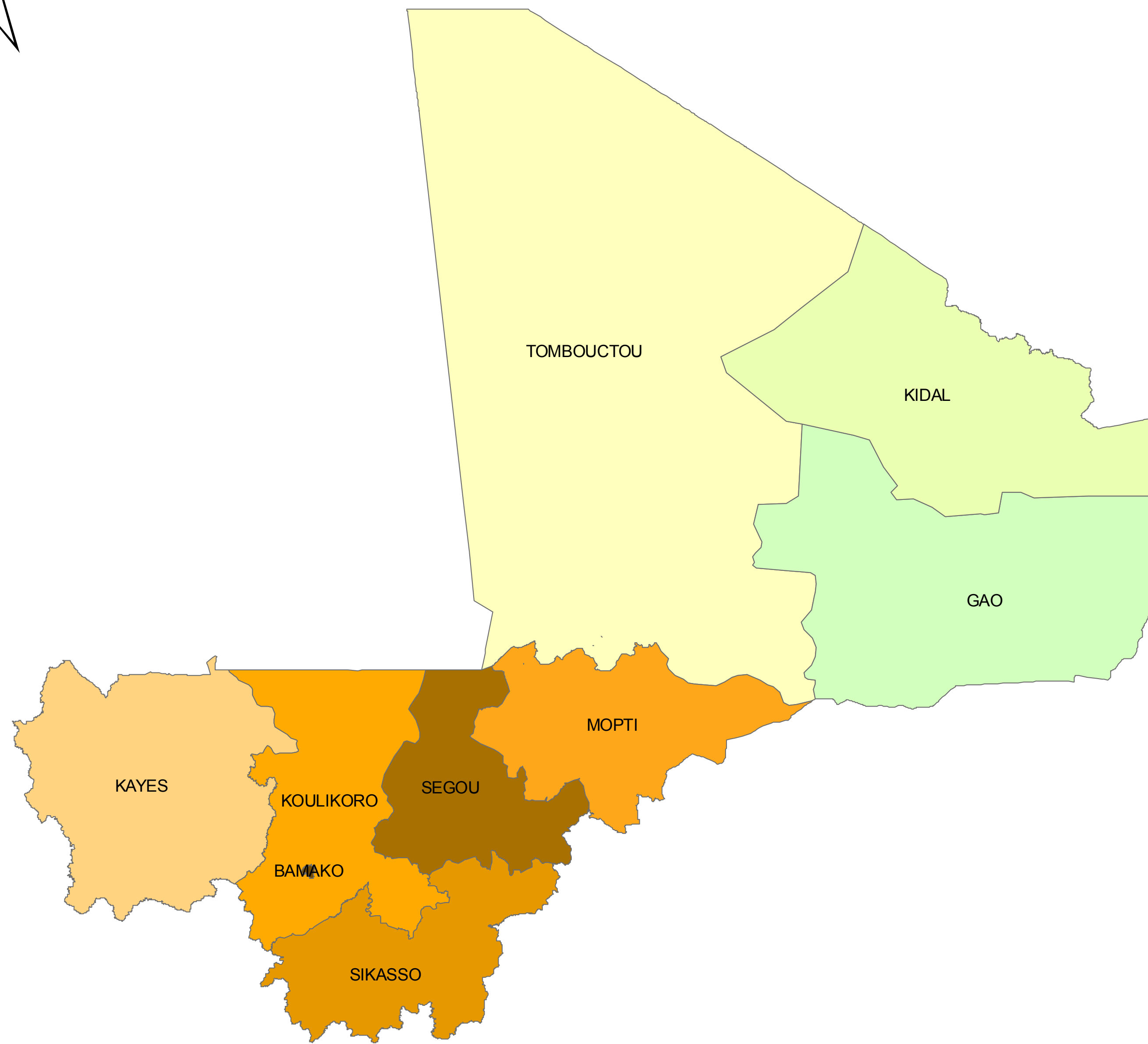
Population par Km2



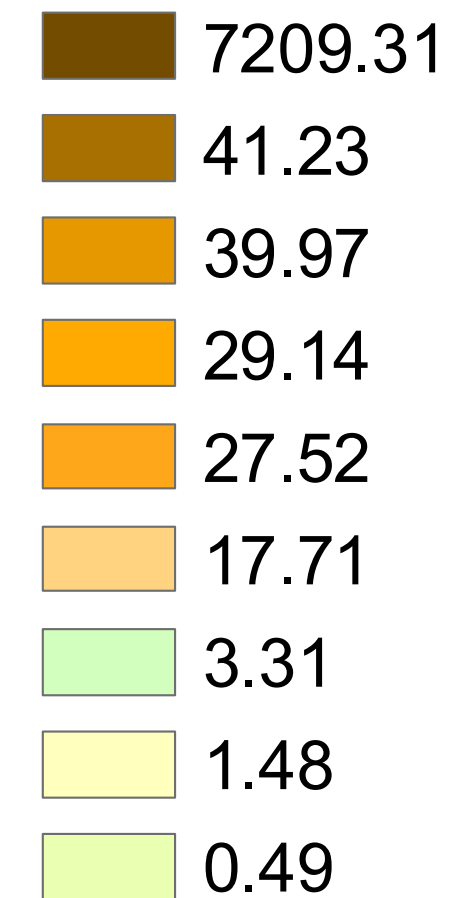
Réalisation: robert.cissokho@gmail.com
 Date: 12 Novembre 2012
 Projection Datum: WGS 1984
 Source: Institut National de la Statistique

The designations employed and the presentation of material on this map do not imply the expression of any opinion whatsoever on the part of the secretariat of United Nations





Population par Km2



Réalisation: robert.cissokho@gmail.com
 Date: 12 Novembre 2012
 Projection Datum: WGS 1984
 Source: Institut National de la Statistique

The designations employed and the presentation of material on this map do not imply the expression of any opinion whatsoever on the part of the secretariat of United Nations

